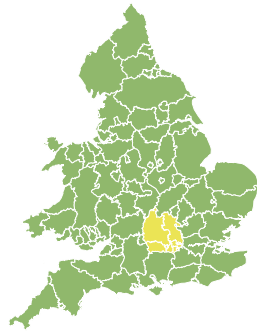
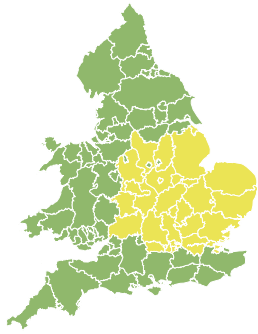


Flood Guidance Statement

10:30hrs Friday 23 February 2024



Friday

23 Feb 2024 10:30-23:59
Trend since last FGS

Decreased ↓

Saturday

24 Feb 2024

Decreased ↓

Sunday

25 Feb 2024

Increased ↑

Monday

26 Feb 2024

Increased ↑

Tuesday

27 Feb 2024

Steady →

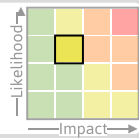
Minor river flooding impacts continuing on Friday and Saturday in parts of England and Wales. Minor inland flooding impacts possible again on Sunday and Monday across the South of England and Wales. The overall flood risk is LOW.

Specific Areas of Concern Map 1 - Friday 23 February 2024

RISK AREA A

Impact **MINOR**

Likelihood **MEDIUM**



Source River

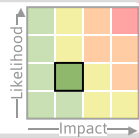
Likely duration 1 Day

Ongoing river response following recent heavy rain.

RISK AREA B

Impact **MINOR**

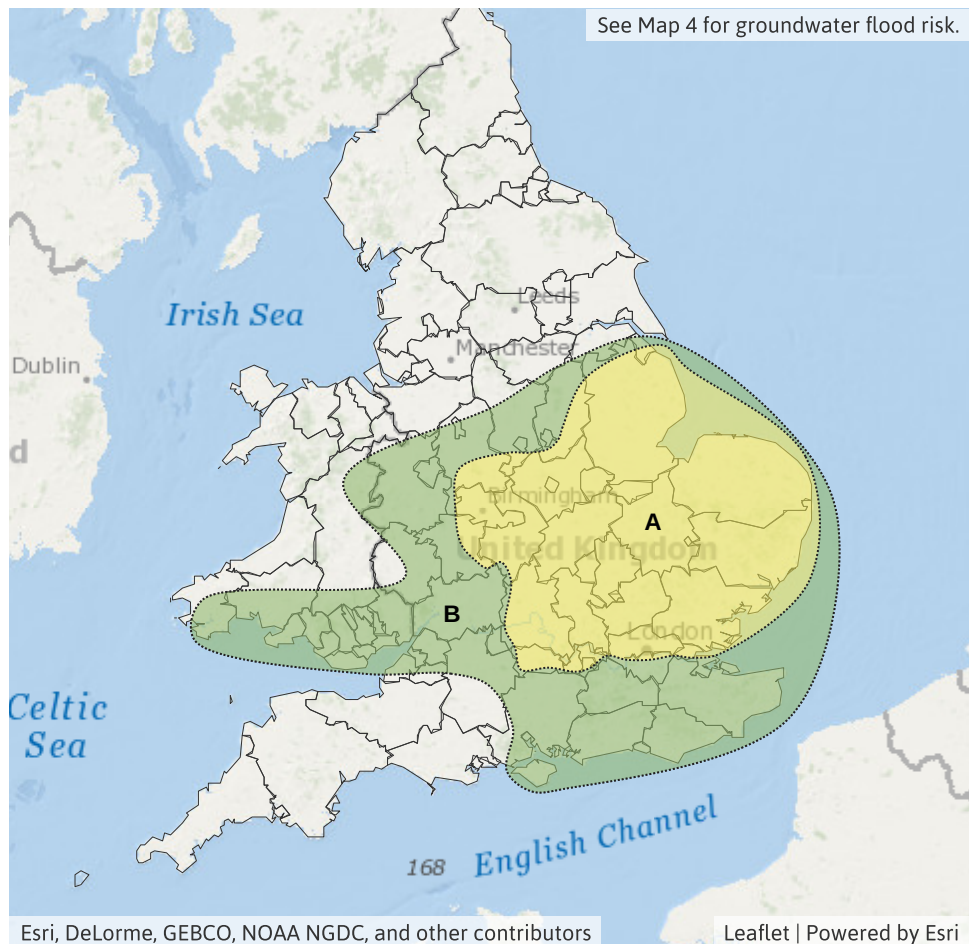
Likelihood **LOW**



Source River

Likely duration 1 Day

Ongoing river response following recent heavy rain.



Flood Guidance Statement

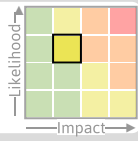
10:30hrs Friday 23 February 2024

Specific Areas of Concern Map 2 - Saturday 24 February 2024

RISK AREA C

Impact **MINOR**

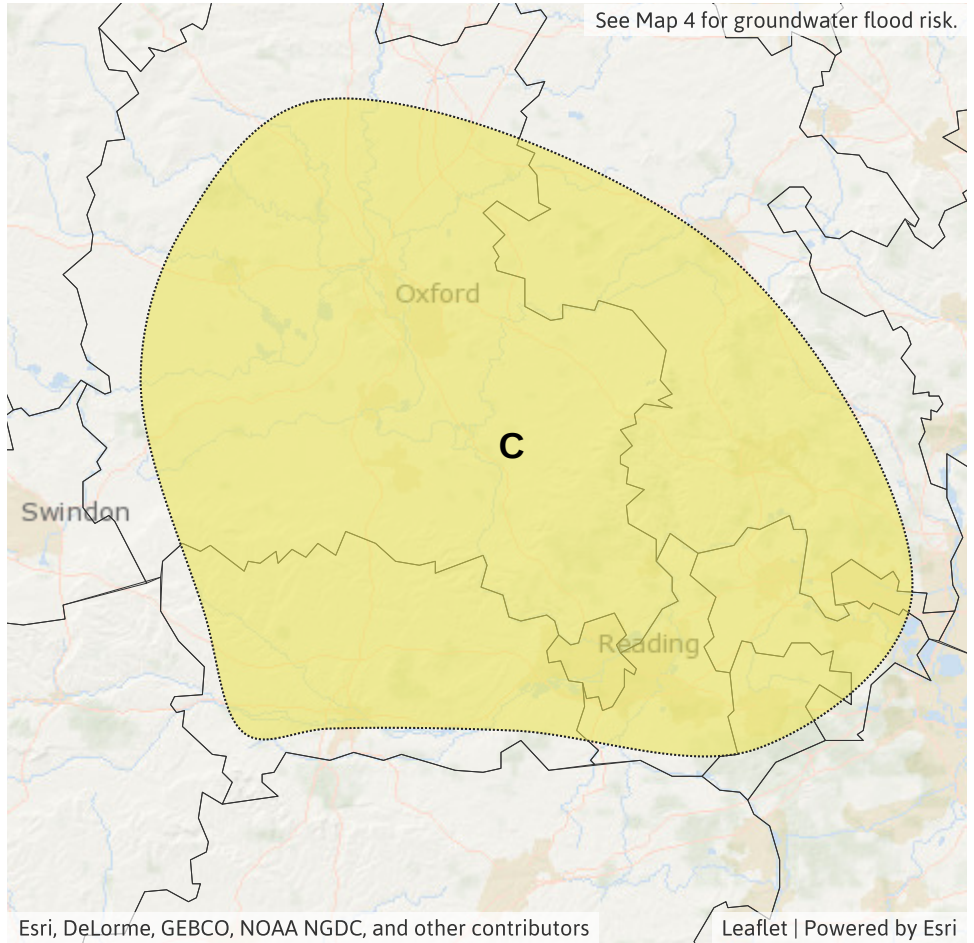
Likelihood **MEDIUM**



Source River

Likely duration 1 Day

Ongoing river response along the River Thames and tributaries.

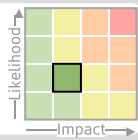


Specific Areas of Concern Map 3 - Sunday 25 and Monday 26 February 2024

RISK AREA D

Impact **MINOR**

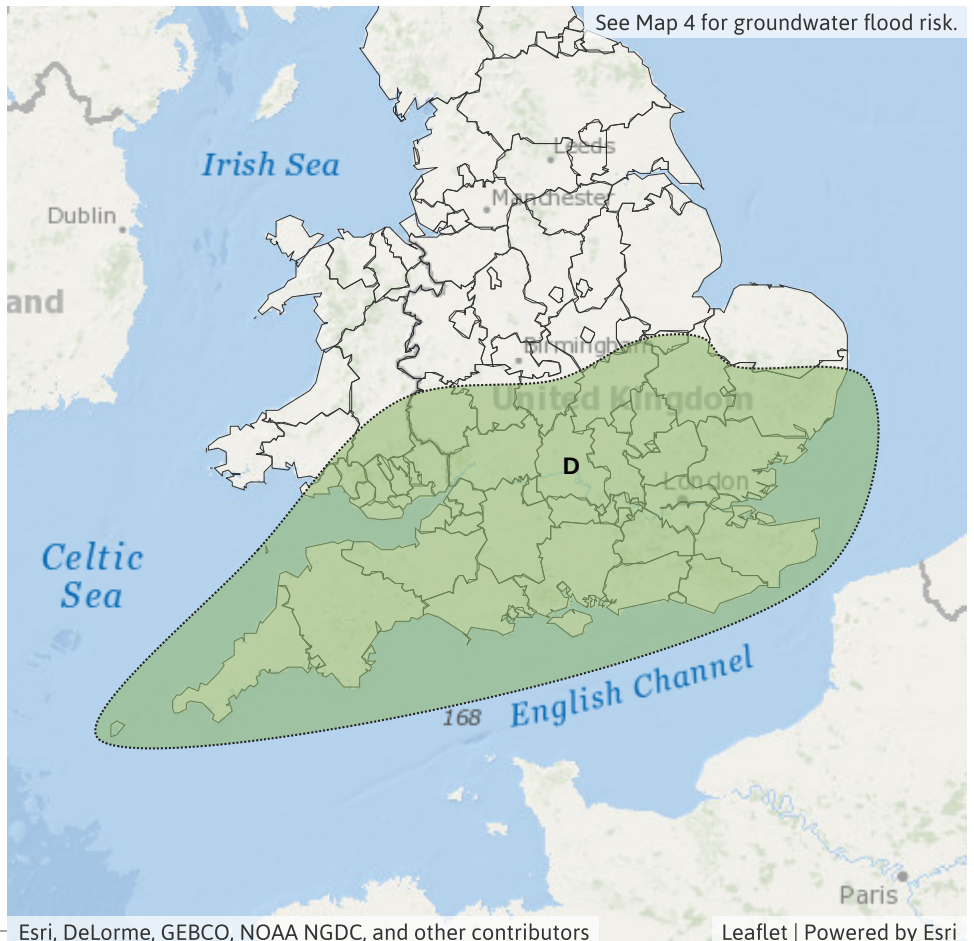
Likelihood **LOW**



Source River Surface

Likely duration 2 Days

Possible further rain and inland impacts on Sunday and Monday.



Flood Guidance Statement

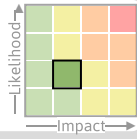
10:30hrs Friday 23 February 2024

Specific Areas of Concern Map 4 - Friday 23 to Tuesday 27 February 2024

RISK AREA E

Impact **MINOR**

Likelihood **LOW**



Source Ground

Likely duration 5 + Days

Groundwater impacts in Malton area for the next five days

RISK AREA F

Impact **MINOR**

Likelihood **LOW**



Source Ground

Likely duration 5 + Days

Groundwater flooding impacts possible for the next five days.



Esri, DeLorme, GEBCO, NOAA NGDC, and other contributors

Leaflet | Powered by Esri

Assessment of flood risk



Rivers

The river flood risk is LOW until Saturday.

Minor river flooding continuing for parts of England and Wales today (Friday), with this risk persisting along the River Thames until Saturday.

Minor river flooding impacts are again possible in the South of England and Wales on Sunday and Monday from further rain, and are possible but not expected a little further north.

See Specific Areas of Concern Maps.



Surface water

The surface water flood risk is VERY LOW for the next five days.

Minor surface water flooding impacts are possible in the South of England and Wales on Sunday and Monday from further rain, and are possible but not expected a little further north.

See Specific Areas of Concern Map.

Impacts could include localised flooding from urban and fast responding smaller watercourses/catchments, drains, channels and flooding from overland flow.



Groundwater

The groundwater flood risk is VERY LOW for the next five days.

Minor groundwater impacts are possible in the Malton area of North Yorkshire and in parts of the South of England throughout the next five days.

See Specific Areas of Concern Map 4.



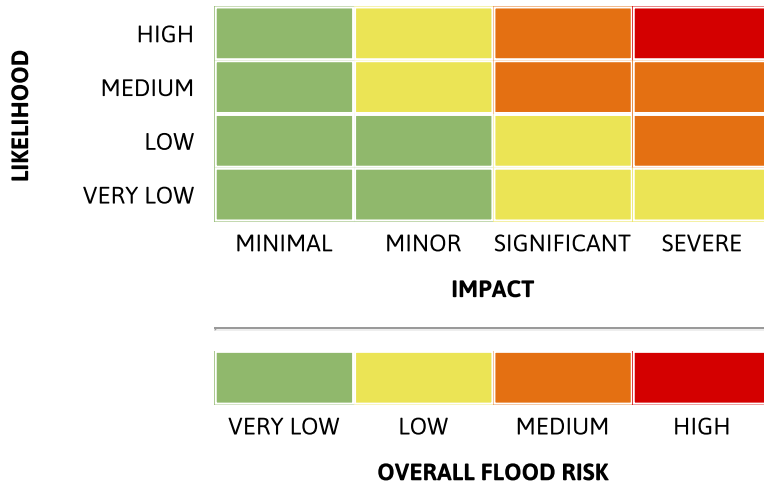
Coastal/Tidal

The coastal/tidal flood risk is VERY LOW for the next five days.

Flood Guidance Statement

10:30hrs Friday 23 February 2024

Flood risk matrix



Summary of potential impacts

MINIMAL

Isolated and minor flooding of low-lying land and roads
Isolated spray/wave on coastal promenades
Little or no disruption to travel, but wet road surfaces

MINOR

Localised flooding of land and roads
Flooding affecting individual properties
Disruption to travel and key sites in flood plans

SIGNIFICANT

Flooding affecting parts of communities
Possible danger to life and damage to buildings/structures
Disruption to travel and key sites in flood plans

SEVERE

Danger to life, severe disruption to travel
Widespread flooding affecting whole communities
Widespread disruption or loss of infrastructure
Large scale evacuation of properties possible

Next statement due **10:30hrs Saturday 24 February 2024 (all times are local)**

Contact details **Flood Forecasting Centre Duty Hydrometeorologist - 0330 135 4400**

More information <https://www.gov.uk/government/organisations/flood-forecasting-centre>