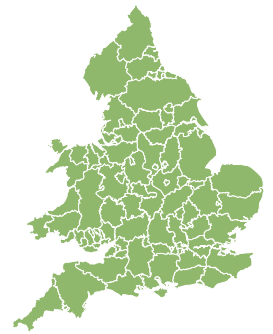
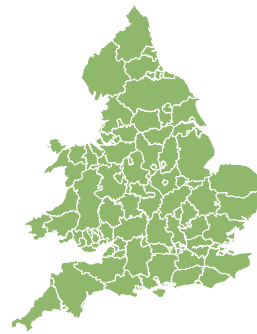
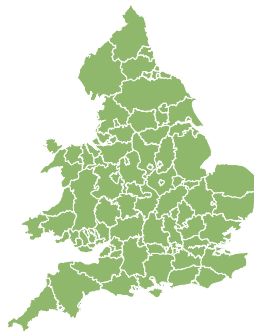
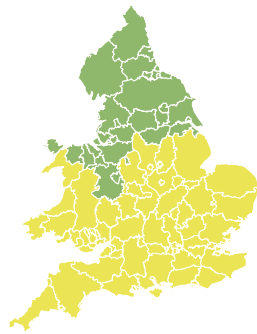
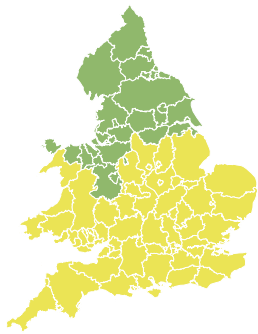


Flood Guidance Statement

10:30hrs Saturday 17 February 2024



Saturday

17 Feb 2024 10:30-23:59

Trend since last FGS

Decreased ↓

Sunday

18 Feb 2024

Decreased ↓

Monday

19 Feb 2024

Steady →

Tuesday

20 Feb 2024

Steady →

Wednesday

21 Feb 2024

Increased ↑

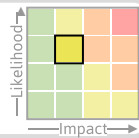
Minor surface water flooding is probable across parts of England and Wales today (Saturday) and Sunday, and minor river flooding is also possible in parts of England and Wales. Inland flooding impacts are possible on Wednesday. The overall flood risk is LOW.

Specific Areas of Concern Map 1 - Saturday 17 to Sunday 18 February 2024

RISK AREA A

Impact **MINOR**

Likelihood **MEDIUM**



Source Surface

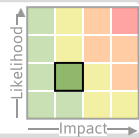
Likely duration 2 Days

Heavy rain Saturday into Sunday, with local surface water flooding impacts probable

RISK AREA B

Impact **MINOR**

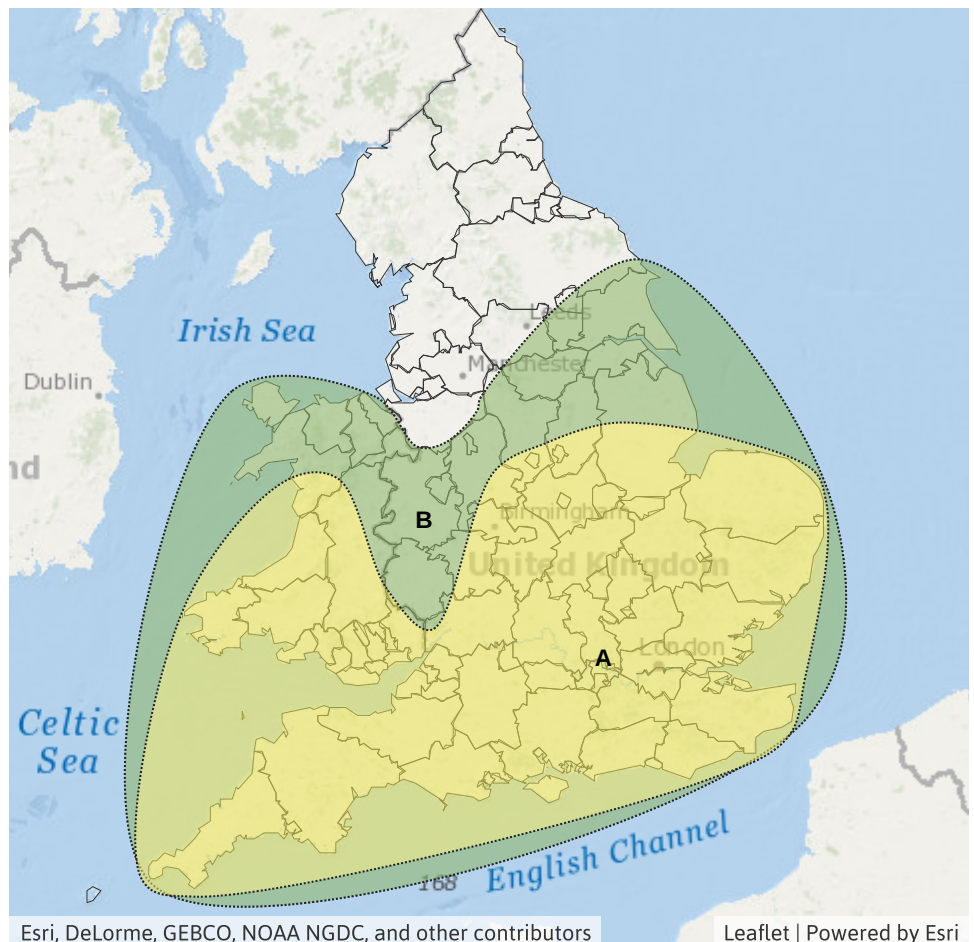
Likelihood **LOW**



Source River

Likely duration 2 Days

Heavy rain Saturday into Sunday, with river flooding impacts possible.



Esri, DeLorme, GEBCO, NOAA NGDC, and other contributors

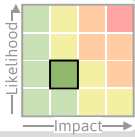
Leaflet | Powered by Esri

Flood Guidance Statement

10:30hrs Saturday 17 February 2024

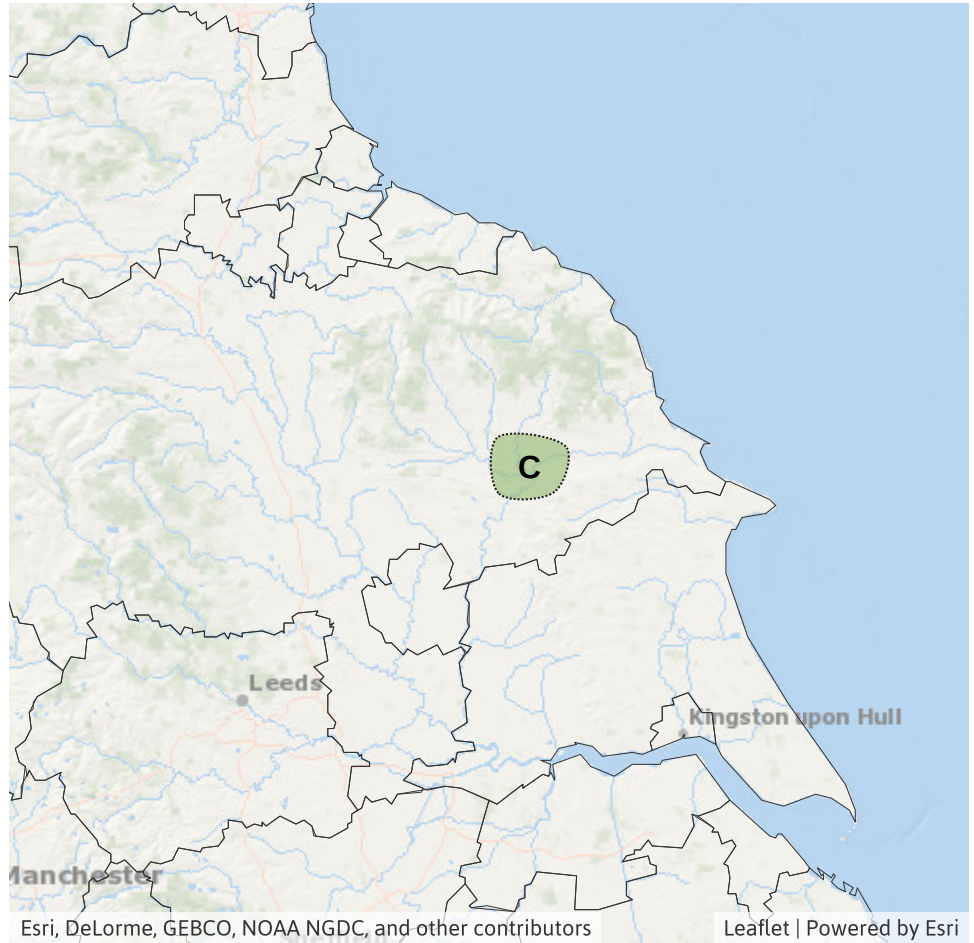
Specific Areas of Concern Map 2 - Saturday 17 to Wednesday 21 February 2024

RISK AREA C
Impact **MINOR**
Likelihood **LOW**



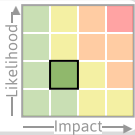
Source Ground
Likely duration 5 + Days

Groundwater impacts in Malton area



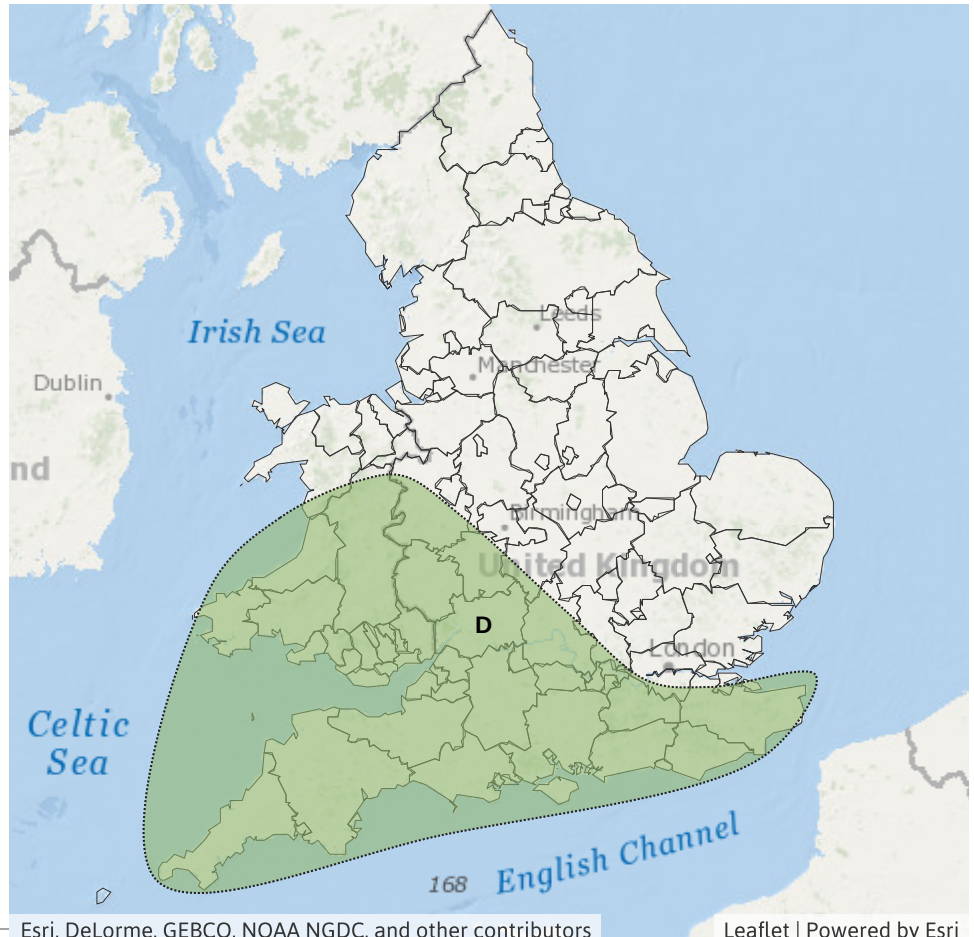
Specific Areas of Concern Map 3 - Wednesday 21 February 2024

RISK AREA D
Impact **MINOR**
Likelihood **LOW**



Source River Surface
Likely duration 1 Day

Heavy rain over sensitive catchments



Assessment of flood risk



Surface water

The surface water flood risk is LOW.

Minor surface water flooding impacts are probable across England and Wales today (Saturday) and on Sunday. Minor surface water flooding impacts are also possible on Wednesday due to further heavy rain.

See Specific Areas of Concern Maps.

Impacts could include localised flooding from urban and fast responding smaller watercourses/catchments, drains, channels and flooding from overland flow.



Rivers

The river flood risk is VERY LOW for the next five days.

Minor river flooding impacts are possible across England and Wales today (Saturday) and on Sunday, with minor impacts possible but not expected for parts of the North of England. Ongoing minor impacts are possible but not expected for parts of the Midlands and the South of England until Wednesday.

Further minor river flooding impacts are possible on Wednesday due to heavy rain.

See Specific Areas of Concern Maps.



Groundwater

The groundwater flood risk is VERY LOW for the next five days.

Minor groundwater impacts are possible in the Malton area of North Yorkshire throughout the next five days. See Specific Areas of Concern Map 2.



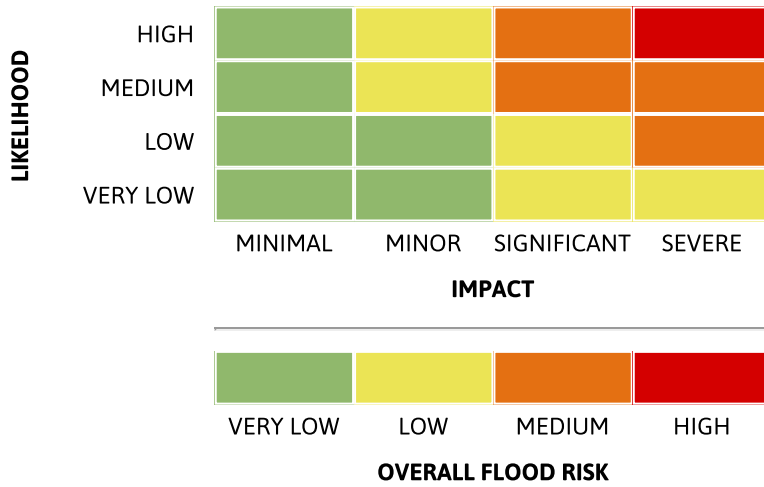
Coastal/Tidal

The coastal/tidal flood risk is VERY LOW for the next five days.

Flood Guidance Statement

10:30hrs Saturday 17 February 2024

Flood risk matrix



Summary of potential impacts

MINIMAL

Isolated and minor flooding of low-lying land and roads
Isolated spray/wave on coastal promenades
Little or no disruption to travel, but wet road surfaces

MINOR

Localised flooding of land and roads
Flooding affecting individual properties
Disruption to travel and key sites in flood plans

SIGNIFICANT

Flooding affecting parts of communities
Possible danger to life and damage to buildings/structures
Disruption to travel and key sites in flood plans

SEVERE

Danger to life, severe disruption to travel
Widespread flooding affecting whole communities
Widespread disruption or loss of infrastructure
Large scale evacuation of properties possible

Next statement due **10:30hrs Sunday 18 February 2024 (all times are local)**

Contact details **Flood Forecasting Centre Duty Hydrometeorologist - 0330 135 4400**

More information <https://www.gov.uk/government/organisations/flood-forecasting-centre>