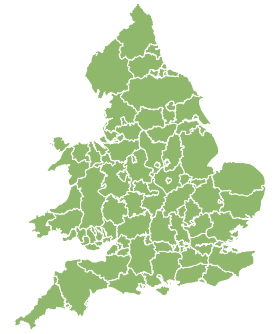
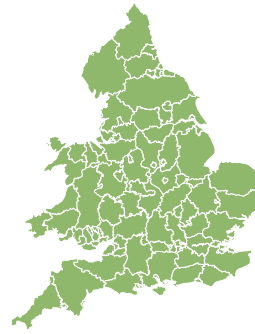
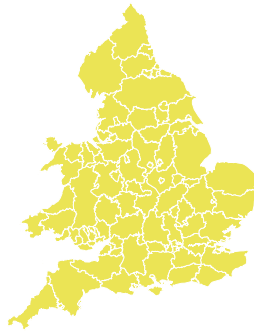
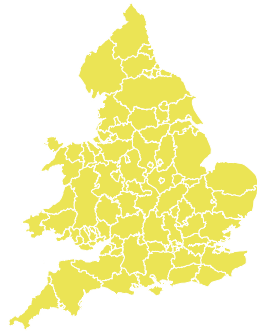
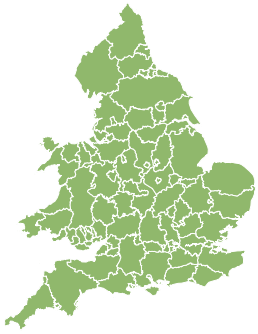


Flood Guidance Statement

10:30hrs Friday 16 February 2024



Friday

16 Feb 2024 10:30-23:59
Trend since last FGS

Decreased ↓

Saturday

17 Feb 2024

Increased ↑

Sunday

18 Feb 2024

Increased ↑

Monday

19 Feb 2024

Increased ↑

Tuesday

20 Feb 2024

Increased ↑

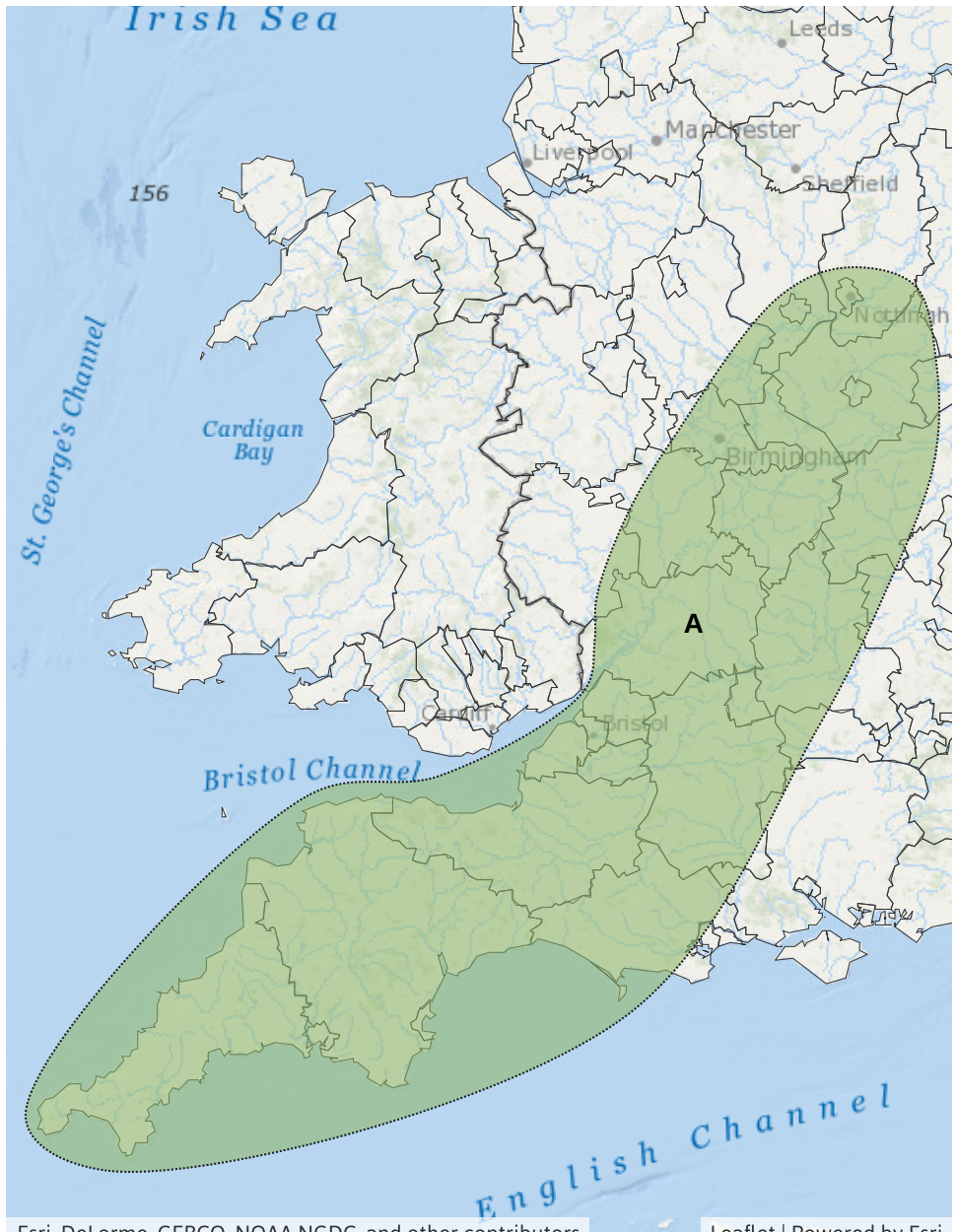
Minor surface water flooding is probable across England and Wales on Saturday and Sunday, with minor river flooding also possible in places from today (Friday) through to Sunday. The overall flood risk is LOW.

Specific Areas of Concern Map 1 - Friday 16 February 2024

RISK AREA A
Impact **MINOR**
Likelihood **LOW**

Source River
Likely duration 1 Day

Residual river response through Friday from yesterday's rain

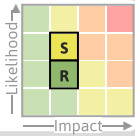


Flood Guidance Statement

10:30hrs Friday 16 February 2024

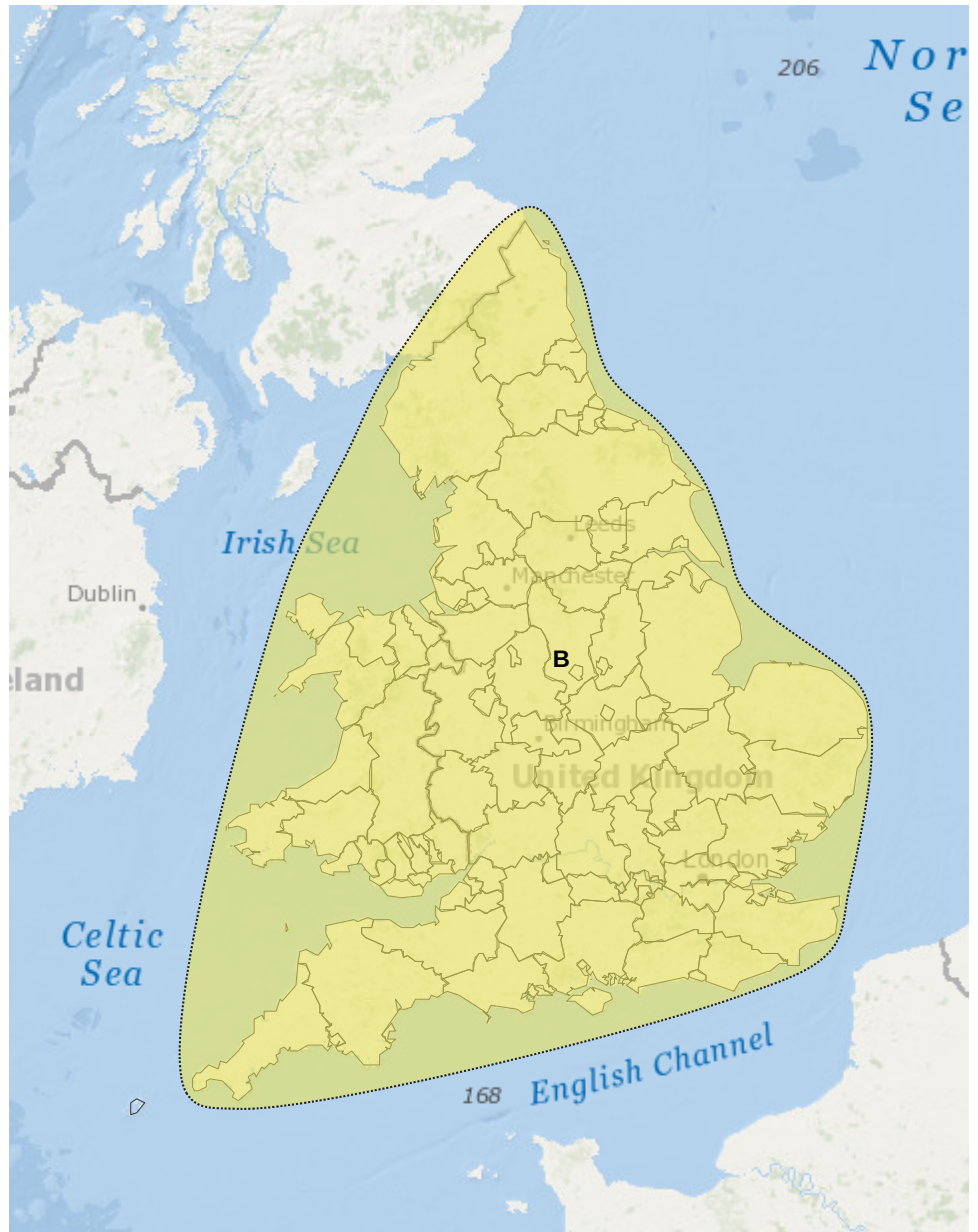
Specific Areas of Concern Map 2 - Saturday 17 to Sunday 18 February 2024

RISK AREA B
Impact **MINOR**
Likelihood **MEDIUM**



Source River Surface
Likely duration 2 Days

Heavy rain Saturday into Sunday, with inland flooding impacts probable



Esri, DeLorme, GEBCO, NOAA NGDC, and other contributors

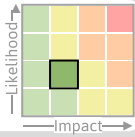
Leaflet | Powered by Esri

Flood Guidance Statement

10:30hrs Friday 16 February 2024

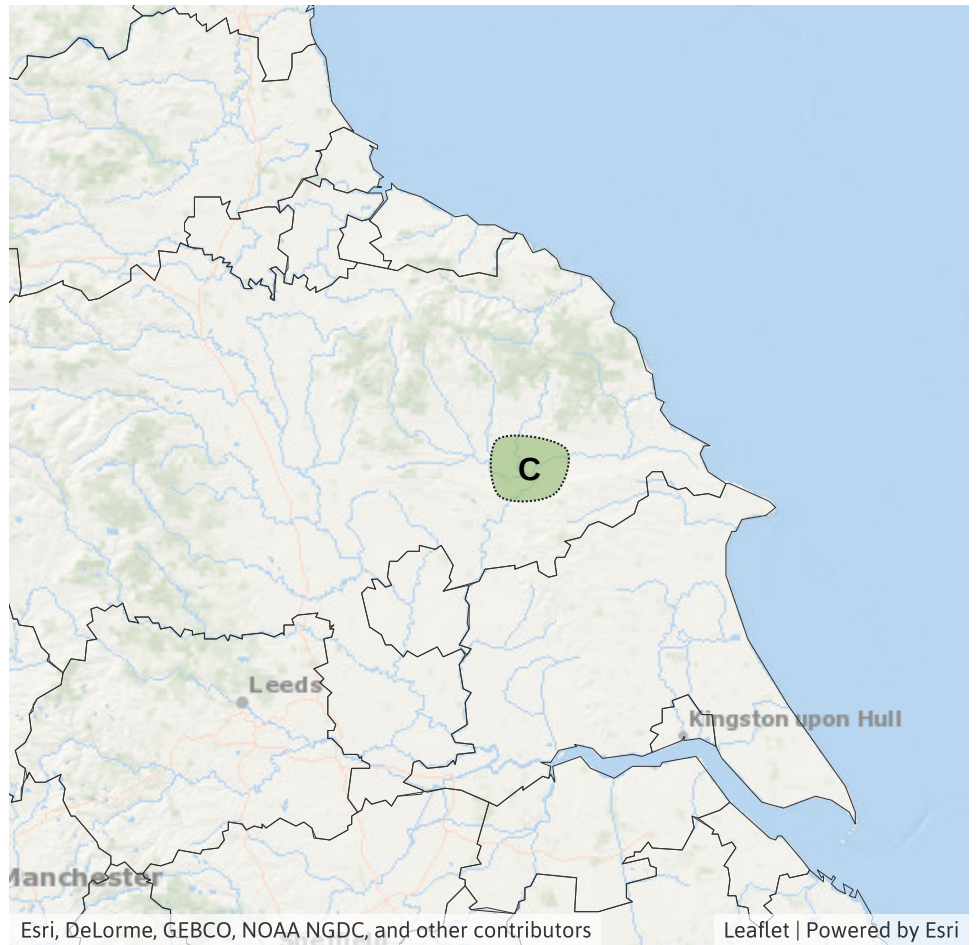
Specific Areas of Concern Map 3 - Friday 16 to Tuesday 20 February 2024

RISK AREA C
Impact **MINOR**
Likelihood **LOW**



Source Ground
Likely duration 5 + Days

Groundwater impacts in Malton area



Assessment of flood risk



Surface water

The surface water flood risk is LOW.

Minor surface water flooding impacts are probable across England and Wales on Saturday and Sunday. See Specific Areas of Concern Map.

Impacts could include localised flooding from urban and fast responding smaller watercourses/catchments, drains, channels and flooding from overland flow.



Rivers

The river flood risk is VERY LOW for the next five days.

Minor river flooding impacts are possible across parts of the Midlands today (Friday) due to recent widespread heavy rain. See Specific Areas of Concern Map.

Minor river flooding impacts are also possible more widely across England and Wales on Saturday and Sunday, with minor impacts possible but not expected for parts of the Midlands and South of England until Tuesday. See Specific Areas of Concern Map.



Groundwater

The groundwater flood risk is VERY LOW for the next five days.

Minor groundwater impacts are possible in the Malton area of North Yorkshire throughout the next five days. See Specific Areas of Concern Map.



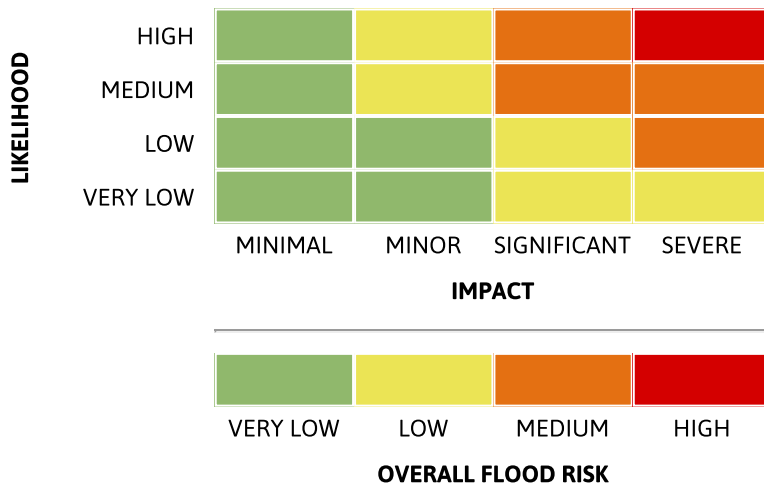
Coastal/Tidal

The coastal/tidal flood risk is VERY LOW for the next five days.

Flood Guidance Statement

10:30hrs Friday 16 February 2024

Flood risk matrix



Summary of potential impacts

MINIMAL

Isolated and minor flooding of low-lying land and roads
Isolated spray/wave on coastal promenades
Little or no disruption to travel, but wet road surfaces

MINOR

Localised flooding of land and roads
Flooding affecting individual properties
Disruption to travel and key sites in flood plans

SIGNIFICANT

Flooding affecting parts of communities
Possible danger to life and damage to buildings/structures
Disruption to travel and key sites in flood plans

SEVERE

Danger to life, severe disruption to travel
Widespread flooding affecting whole communities
Widespread disruption or loss of infrastructure
Large scale evacuation of properties possible

Next statement due **10:30hrs Saturday 17 February 2024 (all times are local)**

Contact details **Flood Forecasting Centre Duty Hydrometeorologist - 0330 135 4400**

More information <https://www.gov.uk/government/organisations/flood-forecasting-centre>