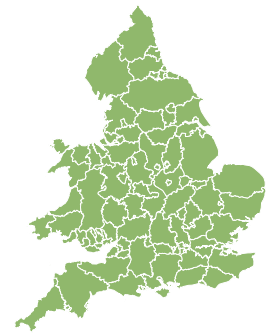
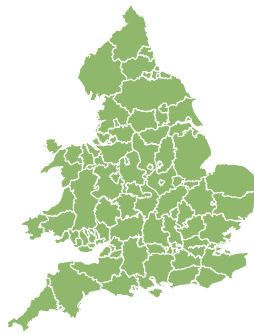
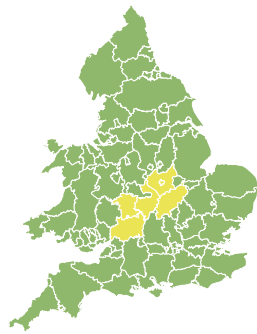
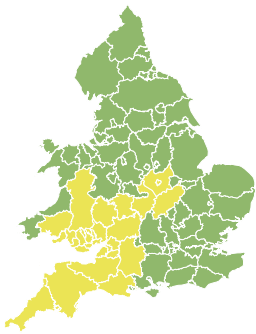


Flood Guidance Statement

10:30hrs Thursday 15 February 2024



Thursday

15 Feb 2024 10:30-23:59

Trend since last FGS

Increased ↑

Friday

16 Feb 2024

Increased ↑

Saturday

17 Feb 2024

Steady →

Sunday

18 Feb 2024

Steady →

Monday

19 Feb 2024

Steady →

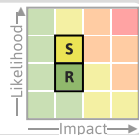
Minor river and surface water flooding is probable across parts of England and Wales today (Thursday) and Friday. The overall flood risk is LOW.

Specific Areas of Concern Map 1 - Thursday 15 and Friday 16 February 2024

RISK AREA A

Impact **MINOR**

Likelihood **MEDIUM**



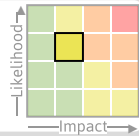
Source River Surface
Likely duration 1 Day

Surface water flooding on Thursday with river response continuing into Friday.

RISK AREA B

Impact **MINOR**

Likelihood **MEDIUM**



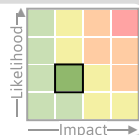
Source River Surface
Likely duration 2 Days

Flooding probable from the R. Avon, R. Soar and R. Severn following heavy rain.

RISK AREA C

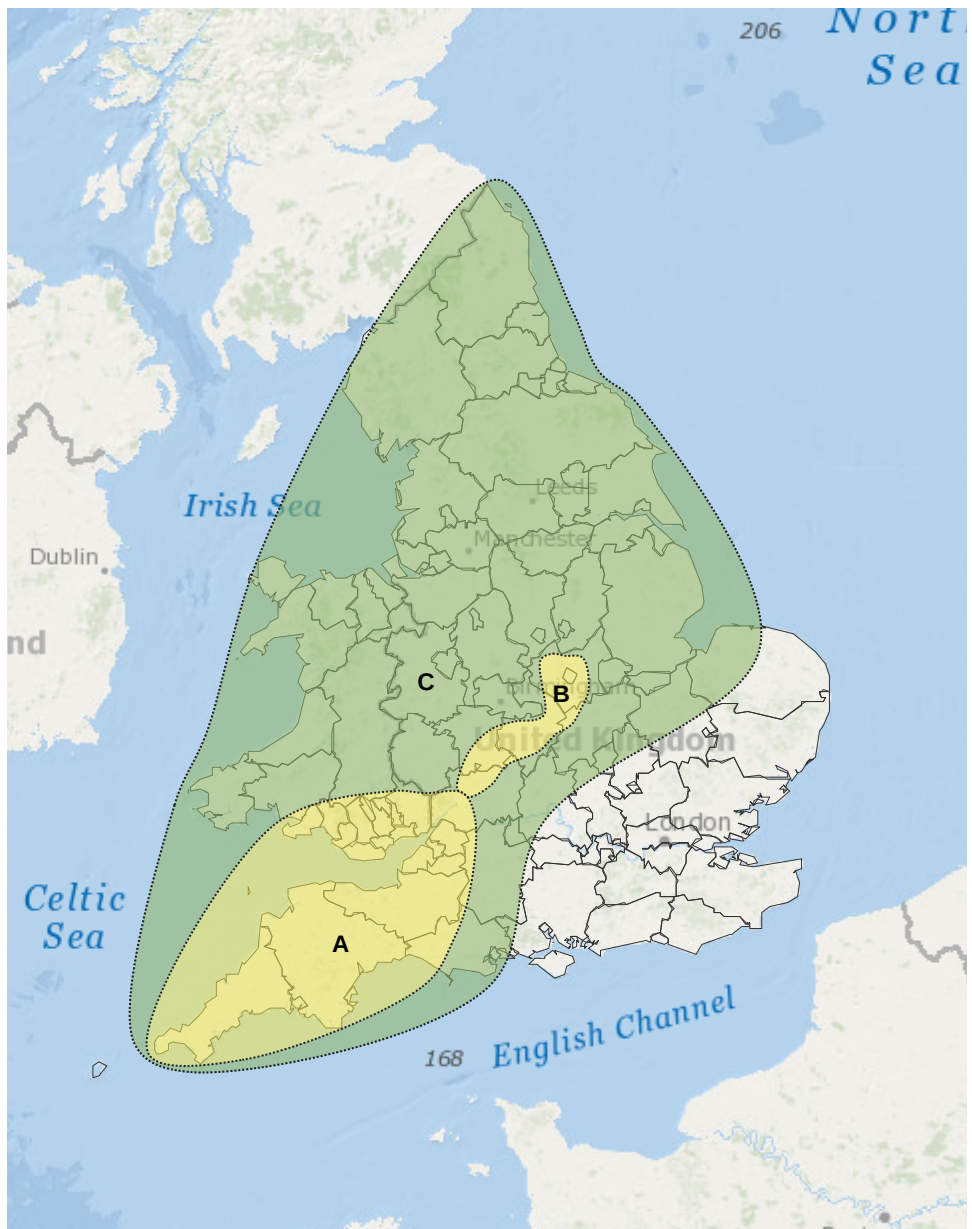
Impact **MINOR**

Likelihood **LOW**



Source River Surface
Likely duration 2 Days

Heavy rain possible through Thursday, with river response continuing into Friday.

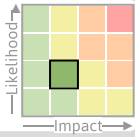


Flood Guidance Statement

10:30hrs Thursday 15 February 2024

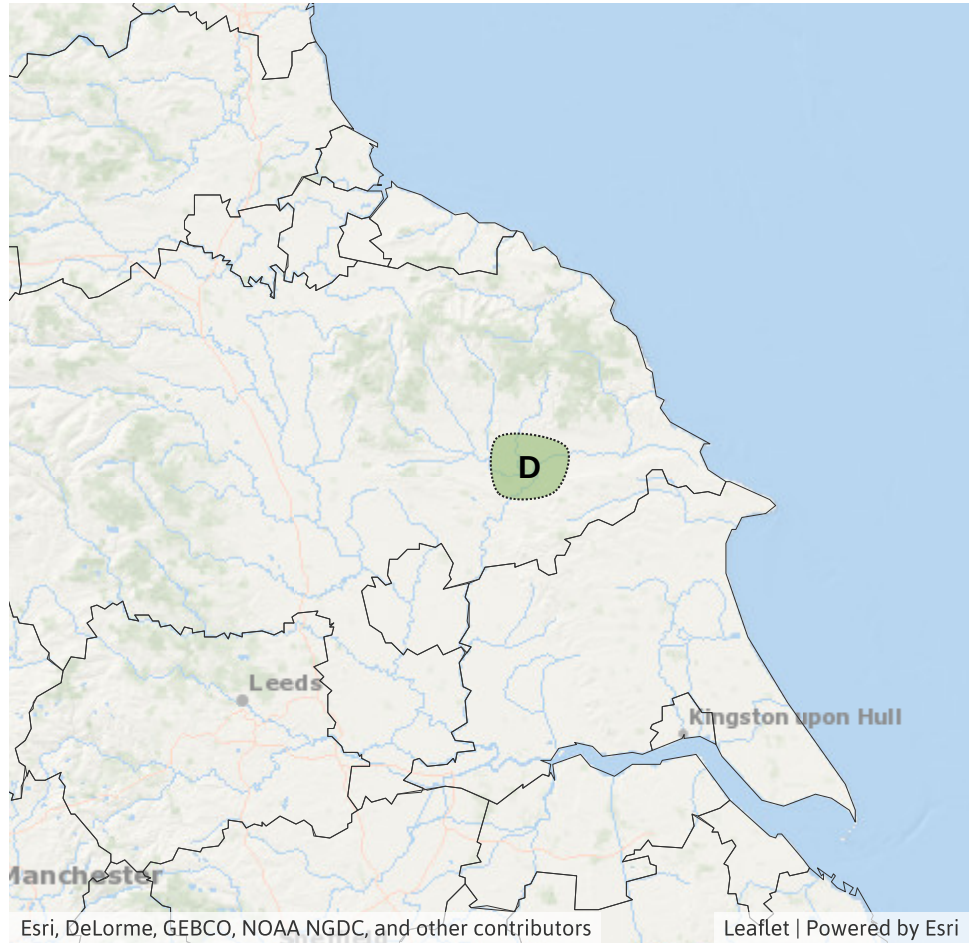
Specific Areas of Concern Map 2 - Thursday 15 to Monday 19 February 2024

RISK AREA D
Impact **MINOR**
Likelihood **LOW**



Source Ground
Likely duration 5 Days

Groundwater impacts in Malton area.



Assessment of flood risk



Rivers

The river flood risk is LOW.

Minor river flooding impacts are probable across parts of the Midlands and are possible more widely across parts of England and Wales today (Thursday) and on Friday, due to widespread heavy rain. See Specific Areas of Concern Map 1. Minor river flooding impacts are also possible but not expected more widely across England and Wales from Thursday to Saturday.



Surface water

The surface water flood risk is LOW.

Minor surface water flooding impacts are probable today (Thursday) due to widespread heavy rain. See Specific Areas of Concern Map 1. Further minor surface water flooding impacts are possible but not expected more widely across England and Wales on Saturday.

Impacts could include localised flooding from urban and fast responding smaller watercourses/catchments, drains, channels and flooding from overland flow.



Groundwater

The groundwater flood risk is VERY LOW for the next five days.

Minor groundwater impacts are possible in the Malton area of North Yorkshire throughout the next five days. See Specific Areas of Concern Map 2.



Coastal/Tidal

The coastal/tidal flood risk is VERY LOW for the next five days.

Flood Guidance Statement

10:30hrs Thursday 15 February 2024

Flood risk matrix



Summary of potential impacts

MINIMAL

Isolated and minor flooding of low-lying land and roads
Isolated spray/wave on coastal promenades
Little or no disruption to travel, but wet road surfaces

MINOR

Localised flooding of land and roads
Flooding affecting individual properties
Disruption to travel and key sites in flood plans

SIGNIFICANT

Flooding affecting parts of communities
Possible danger to life and damage to buildings/structures
Disruption to travel and key sites in flood plans

SEVERE

Danger to life, severe disruption to travel
Widespread flooding affecting whole communities
Widespread disruption or loss of infrastructure
Large scale evacuation of properties possible

Next statement due **10:30hrs Friday 16 February 2024 (all times are local)**

Contact details **Flood Forecasting Centre Duty Hydrometeorologist - 0330 135 4400**

More information <https://www.gov.uk/government/organisations/flood-forecasting-centre>