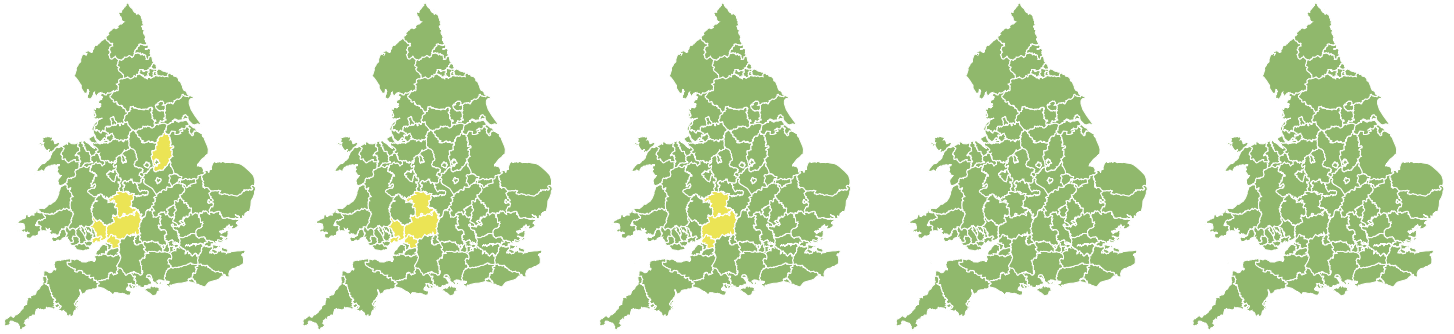


# Flood Guidance Statement

10:30hrs Monday 12 February 2024



Monday

12 Feb 2024 10:30-23:59  
Trend since last FGS

Steady



Tuesday

13 Feb 2024

Steady



Wednesday

14 Feb 2024

Steady



Thursday

15 Feb 2024

Steady



Friday

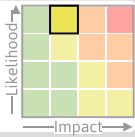
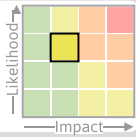
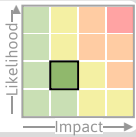
16 Feb 2024

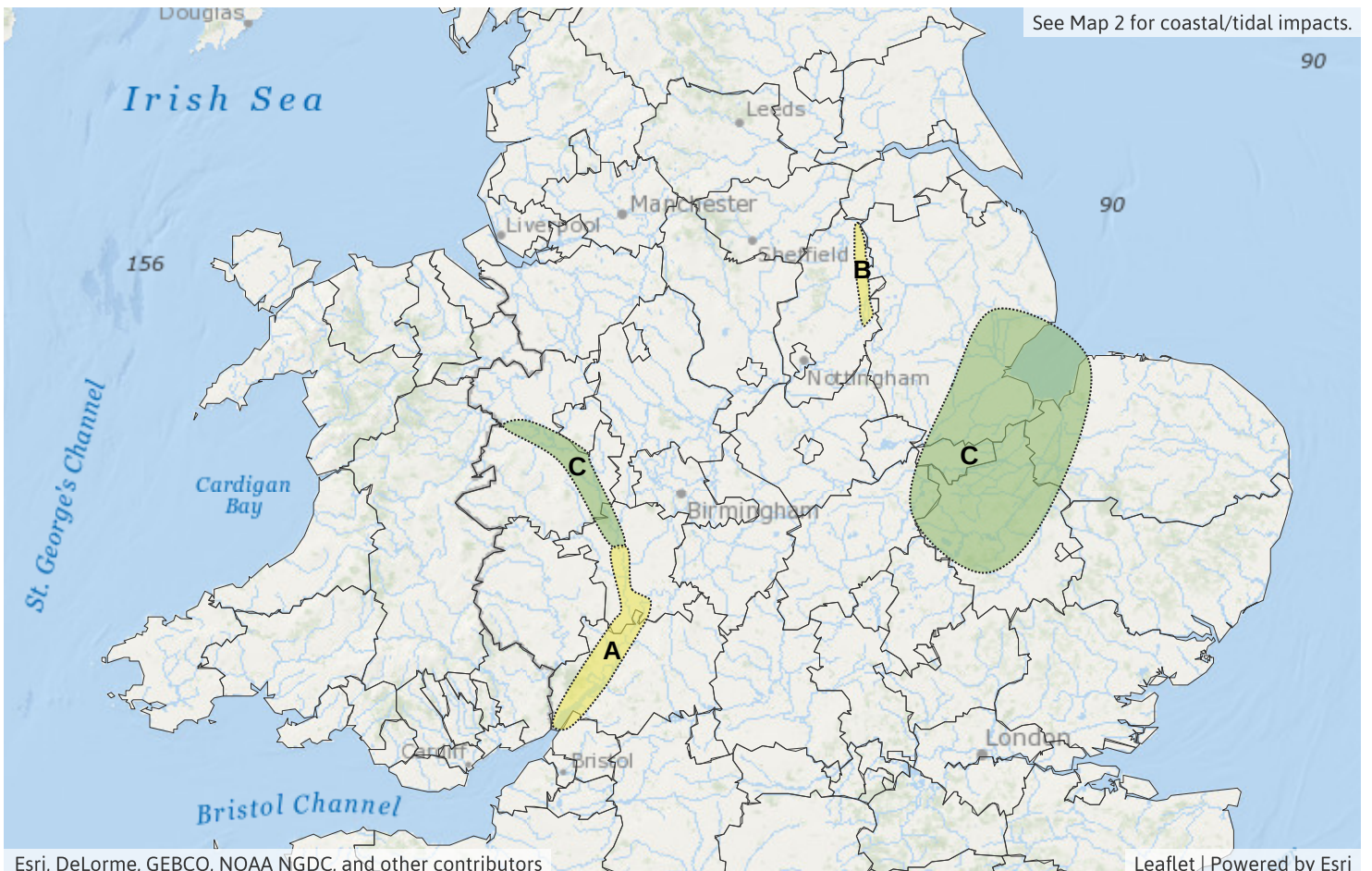
Increased



Ongoing minor river flooding impacts are expected for parts of England until Wednesday. Minor coastal/tidal flooding is probable for parts of Wales until Tuesday. The overall flood risk is LOW.

## Specific Areas of Concern Map 1 - Monday 12 to Wednesday 14 February 2024

<p><b>RISK AREA A</b> Impact <b>MINOR</b> Likelihood <b>HIGH</b></p>  <p>Source River Likely duration 3 Days</p> <p>River flooding is expected on the lower R. Severn until Wednesday</p>	<p><b>RISK AREA B</b> Impact <b>MINOR</b> Likelihood <b>MEDIUM</b></p>  <p>Source River Likely duration 1 Day</p> <p>Minor river flooding impacts are expected on the lower R Trent today only.</p>	<p><b>RISK AREA C</b> Impact <b>MINOR</b> Likelihood <b>LOW</b></p>  <p>Source River Likely duration 1 Day</p> <p>Ongoing river flooding impacts possible today only following earlier heavy rain</p>
---	--	---



See Map 2 for coastal/tidal impacts.

# Flood Guidance Statement

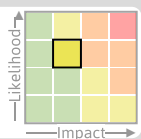
10:30hrs Monday 12 February 2024

## Specific Areas of Concern Map 2 - Monday 12 and Tuesday 13 February 2024

### RISK AREA D

Impact **MINOR**

Likelihood **MEDIUM**



Source Coastal/Tidal  
Likely duration 2 Days

Minor coastal/tidal impacts probable at high tides on S Wales coast and on tidal R. Wye

### RISK AREA E

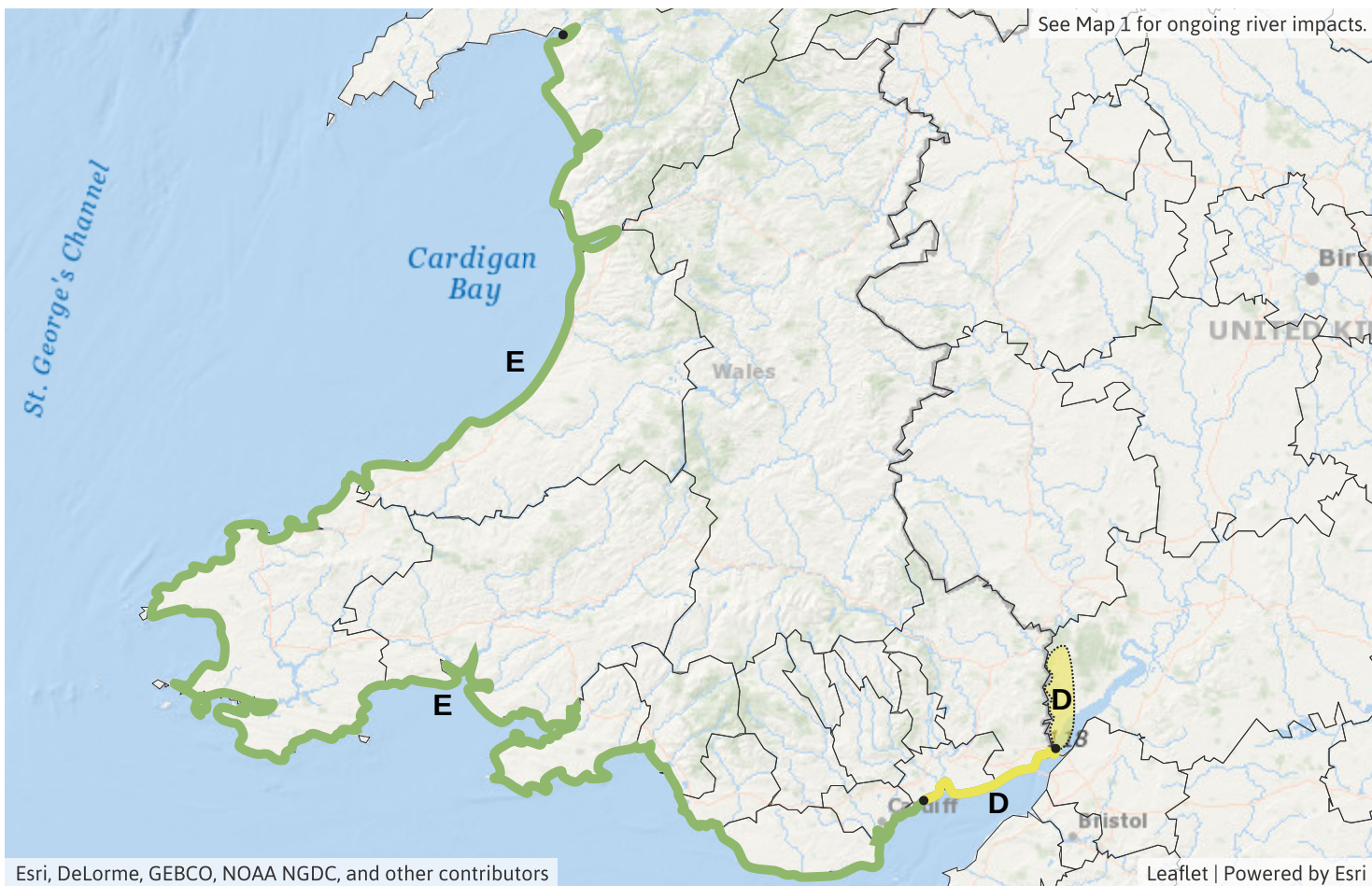
Impact **MINOR**

Likelihood **LOW**



Source Coastal/Tidal  
Likely duration 2 Days

Minor coastal/tidal flooding possible around high tides

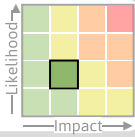


# Flood Guidance Statement

10:30hrs Monday 12 February 2024

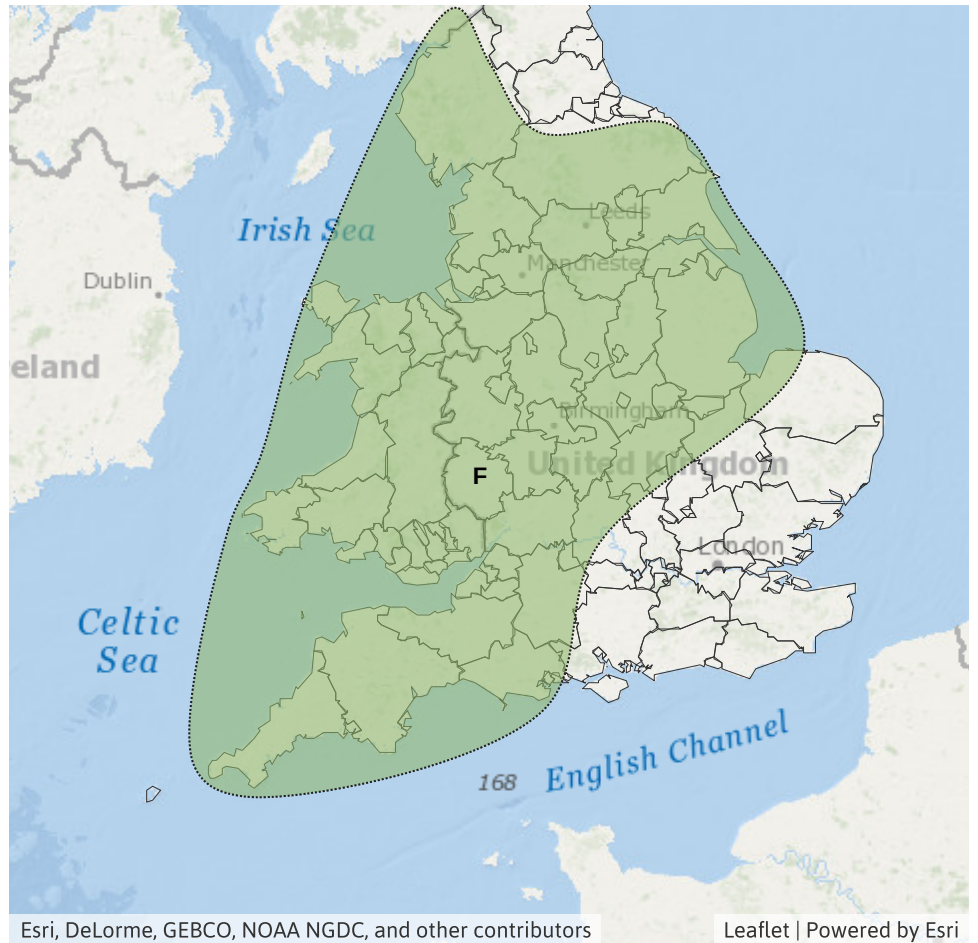
## Specific Areas of Concern Map 3 - Thursday 15 and Friday 16 February 2024

**RISK AREA F**  
Impact **MINOR**  
Likelihood **LOW**



Source River Surface  
Likely duration 2 Days

Further heavy rain possible through Thurs,  
with rivers continuing into Fri



## Assessment of flood risk



### Rivers

The river flood risk is LOW until Wednesday.

Localised minor river flooding impacts are expected until Wednesday on some slow-responding rivers in England as rivers respond to recent rainfall. See Specific Areas of Concern Maps for details.

Minor river flooding impacts are also possible but not expected across parts of England and Wales on Wednesday and are possible on Thursday and Friday. See Specific Areas of Concern Map for details.



### Coastal/Tidal

The coastal/tidal flood risk is LOW today (Monday) and Tuesday.

Minor coastal flooding impacts are probable along parts of the South East Wales coast and the River Wye estuary, and possible more widely on parts of the Wales coasts, today and on Tuesday due to high spring tides. See Specific Areas of Concern Map.

Minor coastal flooding impacts are also possible but not expected around high tide times for parts of the South West, and North of England coasts today and on Tuesday, and the South East coast of Wales on Wednesday.



### Surface water

The surface water flood risk is VERY LOW for the next five days.

Minor surface water flooding impacts are possible but not expected across parts of England and Wales on Wednesday and are possible on Thursday due to the potential for widespread heavy rain. See Specific Areas of Concern Map for details.

Impacts could include localised flooding from urban and fast responding smaller watercourses/catchments, drains, channels and flooding from overland flow.



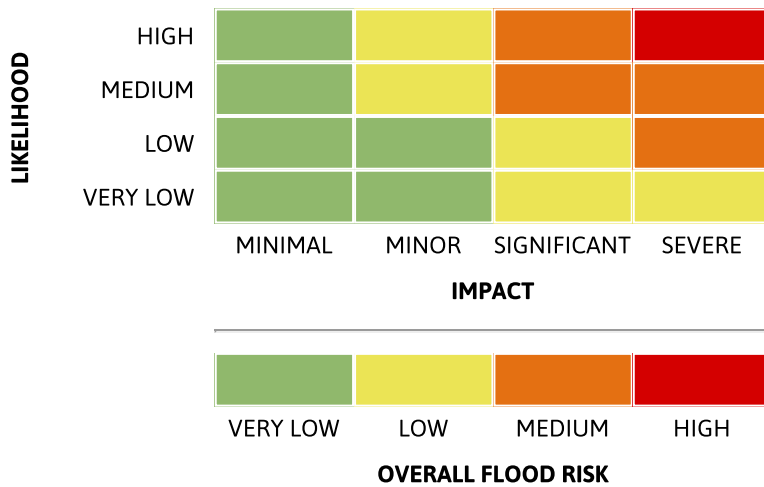
### Groundwater

The groundwater flood risk is VERY LOW for the next five days.

# Flood Guidance Statement

10:30hrs Monday 12 February 2024

## Flood risk matrix



## Summary of potential impacts

### MINIMAL

Isolated and minor flooding of low-lying land and roads  
Isolated spray/wave on coastal promenades  
Little or no disruption to travel, but wet road surfaces

### MINOR

Localised flooding of land and roads  
Flooding affecting individual properties  
Disruption to travel and key sites in flood plans

### SIGNIFICANT

Flooding affecting parts of communities  
Possible danger to life and damage to buildings/structures  
Disruption to travel and key sites in flood plans

### SEVERE

Danger to life, severe disruption to travel  
Widespread flooding affecting whole communities  
Widespread disruption or loss of infrastructure  
Large scale evacuation of properties possible

Next statement due **10:30hrs Tuesday 13 February 2024 (all times are local)**

Contact details **Flood Forecasting Centre Duty Hydrometeorologist - 0330 135 4400**

More information <https://www.gov.uk/government/organisations/flood-forecasting-centre>