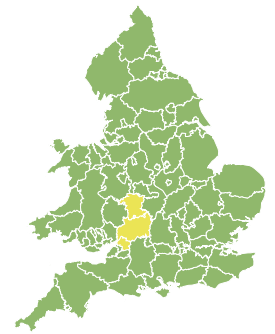
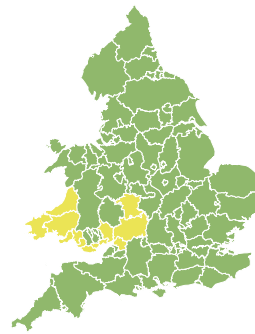
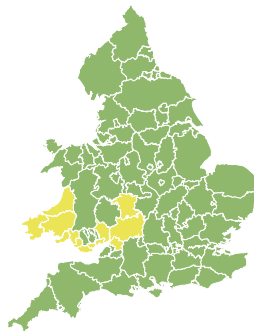
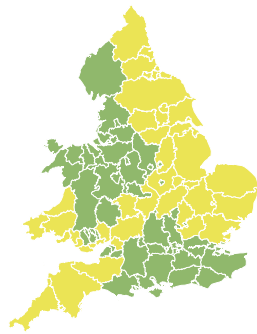
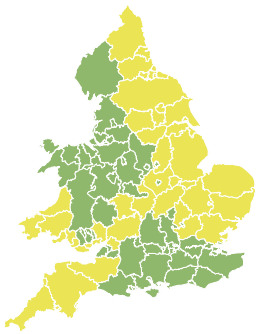


Flood Guidance Statement

10:30hrs Saturday 10 February 2024



Saturday

10 Feb 2024 10:30-23:59

Trend since last FGS

Increased ↑

Sunday

11 Feb 2024

Increased ↑

Monday

12 Feb 2024

Steady →

Tuesday

13 Feb 2024

Increased ↑

Wednesday

14 Feb 2024

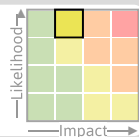
Increased ↑

Ongoing and new inland flooding impacts are expected for parts of England today and tomorrow and are probable until Wednesday in places. Minor coastal flooding is probable in Wales at times until Tuesday. The overall flood risk is LOW.

Specific Areas of Concern Map 1 - Saturday 10 and Sunday 11 February 2024

RISK AREA A

Impact **MINOR**
Likelihood **HIGH**

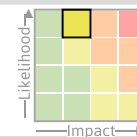


Source River
Likely duration 2 Days

Minor river flooding impacts are expected in parts of the Midlands today and tomorrow.

RISK AREA B

Impact **MINOR**
Likelihood **HIGH**

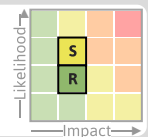


Source River
Likely duration 5 + Days

River flooding is expected on slower responding rivers

RISK AREA C

Impact **MINOR**
Likelihood **MEDIUM**

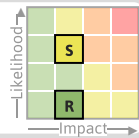


Source River Surface
Likely duration 2 Days

Inland flooding due to heavy rain overnight Saturday into Sunday.

RISK AREA D

Impact **MINOR**
Likelihood **MEDIUM**



Source River Surface
Likely duration 2 Days

Heavy showers during Saturday evening and night.

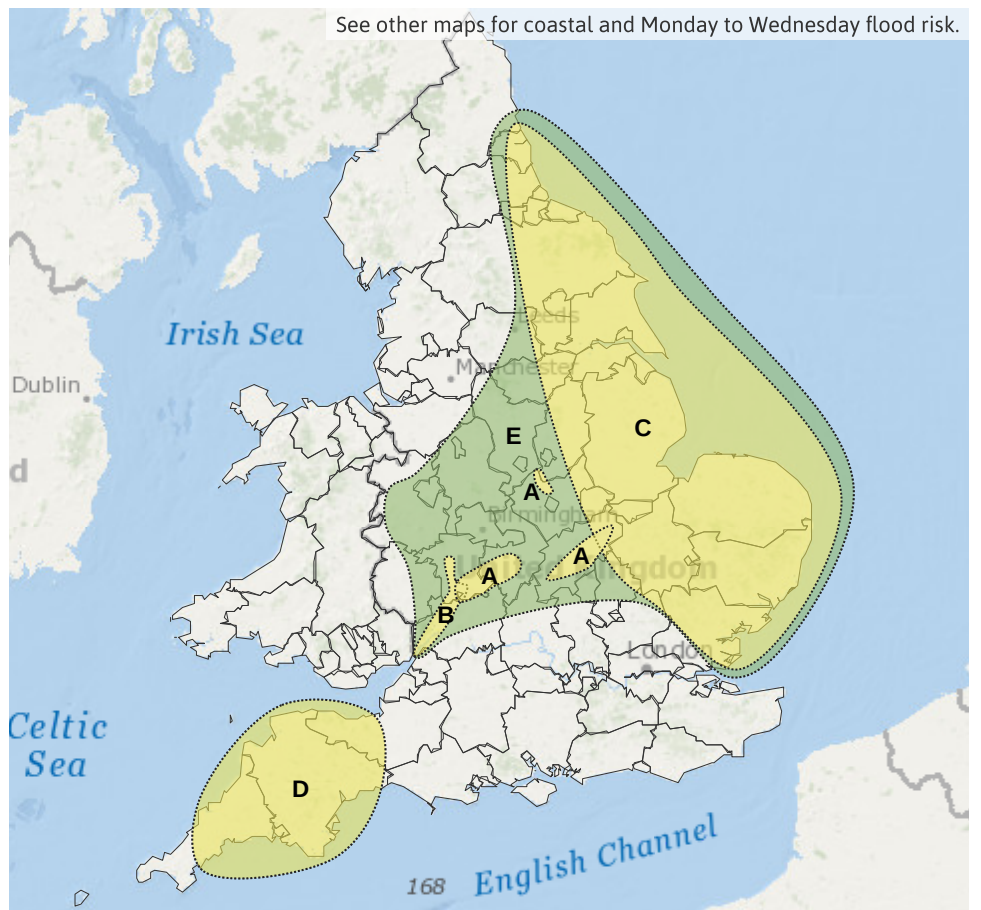
RISK AREA E

Impact **MINOR**
Likelihood **LOW**



Source River
Likely duration 2 Days

Minor river flooding may continue to Sunday.



See other maps for coastal and Monday to Wednesday flood risk.

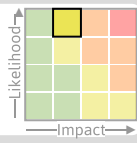
Flood Guidance Statement

10:30hrs Saturday 10 February 2024

Specific Areas of Concern Map 2 - Monday 12 to Wednesday 14 February 2024

RISK AREA B

Impact **MINOR**
Likelihood **HIGH**



Source River
Likely duration 5 + Days

River flooding is expected on slower responding rivers

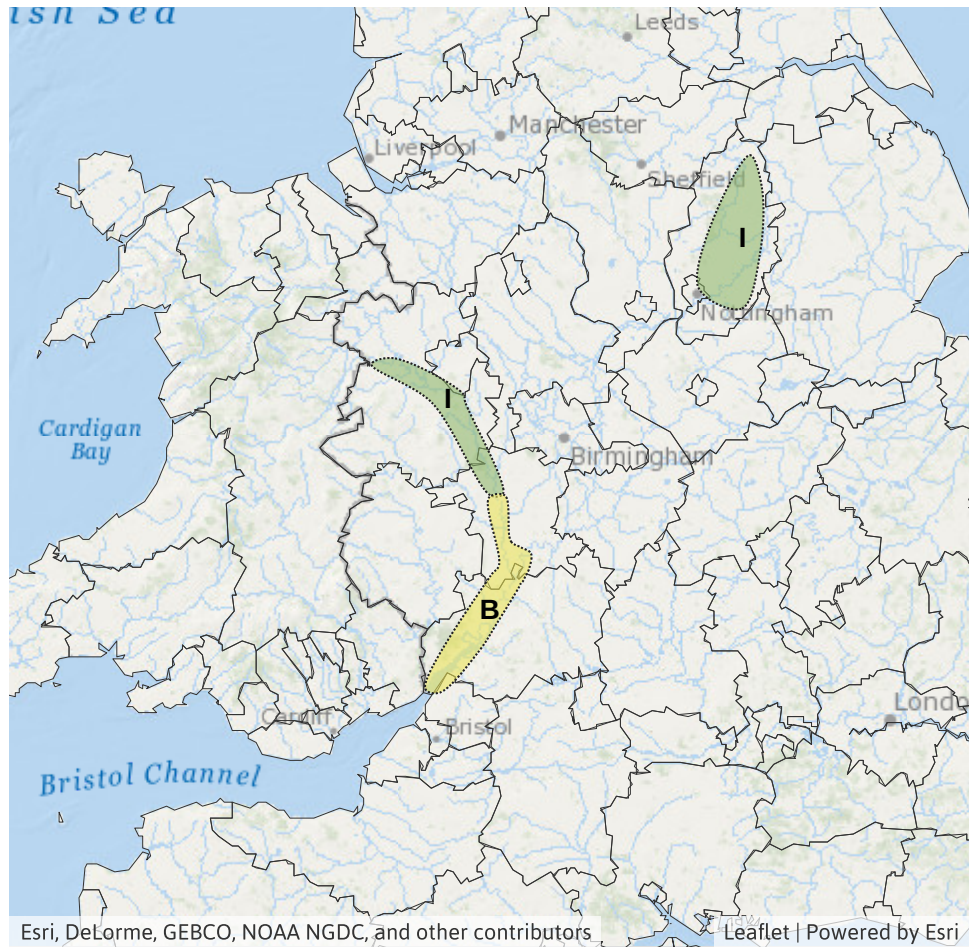
RISK AREA I

Impact **MINOR**
Likelihood **LOW**



Source River
Likely duration 3 Days

Ongoing river flooding impacts possible from Monday until Wednesday.



Flood Guidance Statement

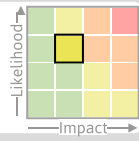
10:30hrs Saturday 10 February 2024

Specific Areas of Concern Map 3 - Saturday 10 to Tuesday 13 February 2024

RISK AREA F

Impact **MINOR**

Likelihood **MEDIUM**



Source Coastal/Tidal

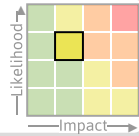
Likely duration 4 Days

Minor coastal/tidal impacts probable at high tides from Saturday until Tuesday.

RISK AREA G

Impact **MINOR**

Likelihood **MEDIUM**



Source Coastal/Tidal

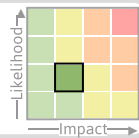
Likely duration 3 Days

Coastal/tidal flooding on River Wye around high tides from Sunday to Tuesday

RISK AREA H

Impact **MINOR**

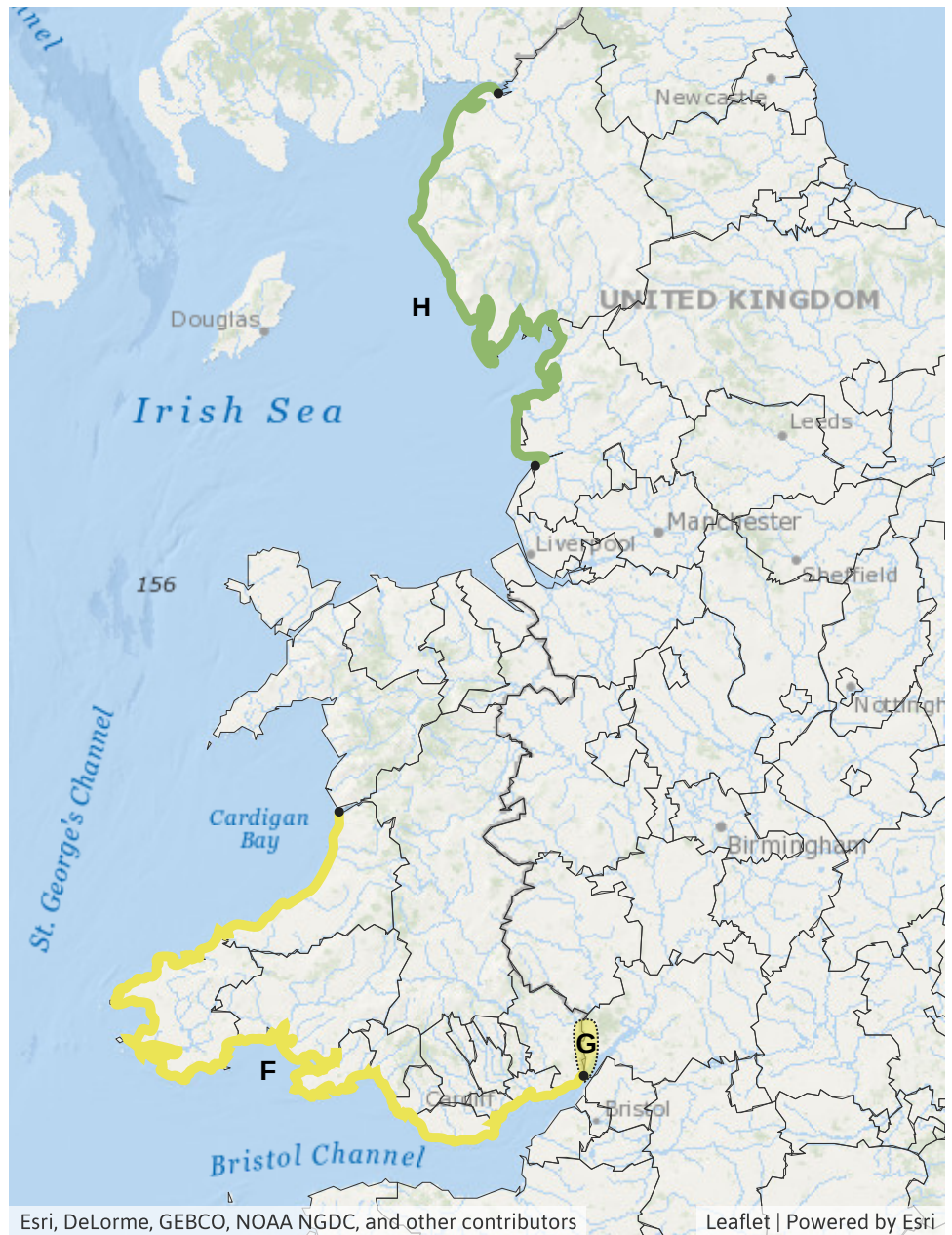
Likelihood **LOW**



Source Coastal/Tidal

Likely duration 3 Days

Coastal flooding possible around high tides from Sunday to Tuesday.



Esri, DeLorme, GEBCO, NOAA NGDC, and other contributors

Leaflet | Powered by Esri

Assessment of flood risk



Rivers

The river flood risk is LOW for the next five days.

Localised minor river flooding impacts are expected today (Saturday) and tomorrow in parts of the Midlands and are probable in places until Wednesday. Localised minor river flooding impacts are possible more widely across England today and tomorrow as rivers respond to new and recent rainfall. See Specific Areas of Concern Maps for details.

Minor river flooding impacts are also possible but not expected in the South of England and Wales on Saturday and Sunday, and across Wales and the South West and North of England on Tuesday and Wednesday.



Coastal/Tidal

The coastal/tidal flood risk is LOW from Saturday until Tuesday.

Minor coastal flooding impacts are probable along parts of the Wales coasts from Saturday until Tuesday, and possible for parts of the coast of England until Tuesday, due to high spring tides. See Areas of Concern Map.

Minor coastal flooding impacts are also possible but not expected for other parts of the coasts of England and Wales today through to Tuesday.



Surface water

The surface water flood risk is LOW today (Saturday) and tomorrow (Sunday).

Minor surface water flooding impacts are probable today and tomorrow in parts of Yorkshire, the East Midlands, the East and South West of England. See Specific Areas of Concern Maps.

Minor surface water impacts are also possible but not expected today and tomorrow in parts of South England and South Wales due to showers and for Wales, the South West and North of England on Tuesday and Wednesday due to widespread heavy rain.

Impacts could include localised flooding from urban and fast responding smaller watercourses/catchments, drains, channels and flooding from overland flow.



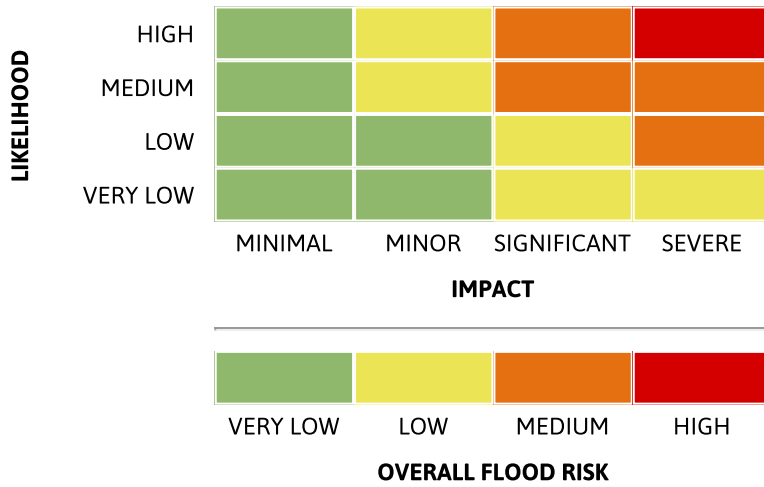
Groundwater

The groundwater flood risk is VERY LOW for the next five days.

Flood Guidance Statement

10:30hrs Saturday 10 February 2024

Flood risk matrix



Summary of potential impacts

MINIMAL

Isolated and minor flooding of low-lying land and roads
Isolated spray/wave on coastal promenades
Little or no disruption to travel, but wet road surfaces

MINOR

Localised flooding of land and roads
Flooding affecting individual properties
Disruption to travel and key sites in flood plans

SIGNIFICANT

Flooding affecting parts of communities
Possible danger to life and damage to buildings/structures
Disruption to travel and key sites in flood plans

SEVERE

Danger to life, severe disruption to travel
Widespread flooding affecting whole communities
Widespread disruption or loss of infrastructure
Large scale evacuation of properties possible

Next statement due **10:30hrs Sunday 11 February 2024 (all times are local)**

Contact details **Flood Forecasting Centre Duty Hydrometeorologist - 0330 135 4400**

More information <https://www.gov.uk/government/organisations/flood-forecasting-centre>