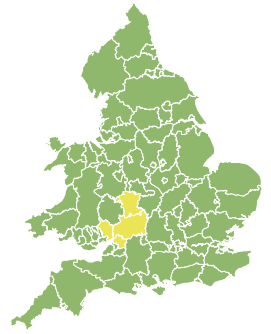
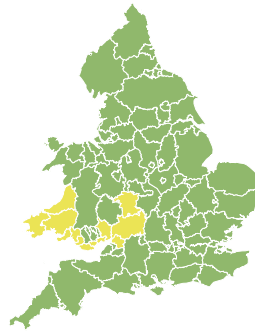
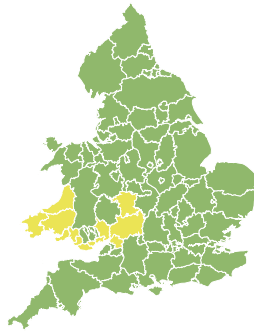
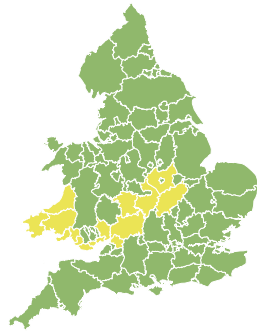
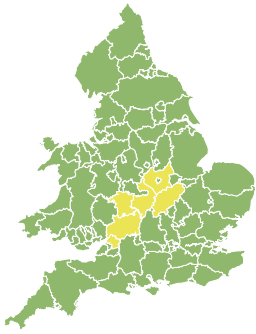


# Flood Guidance Statement

10:30hrs Friday 09 February 2024 - REVISION



Friday

9 Feb 2024 10:30-23:59

Trend since last FGS

Increased ↑

Saturday

10 Feb 2024

Increased ↑

Sunday

11 Feb 2024

Increased ↑

Monday

12 Feb 2024

Increased ↑

Tuesday

13 Feb 2024

Increased ↑

Minor river flooding is expected at times in parts of the Midlands for the next five days. Minor coastal flooding is probable along parts of the Wales coasts and on the tidal River Wye at times from Saturday into Tuesday. The overall flood risk is LOW.

## Specific Areas of Concern Map 1 - Friday 9 February 2024

**RISK AREA A**  
Impact **MINOR**  
Likelihood **HIGH**

Source River  
Likely duration 2 Days

River flooding is expected in the Midlands today and tomorrow

**RISK AREA B**  
Impact **MINOR**  
Likelihood **HIGH**

Source River  
Likely duration 5 + Days

River flooding is expected on slower responding rivers

**RISK AREA C**  
Impact **MINOR**  
Likelihood **LOW**

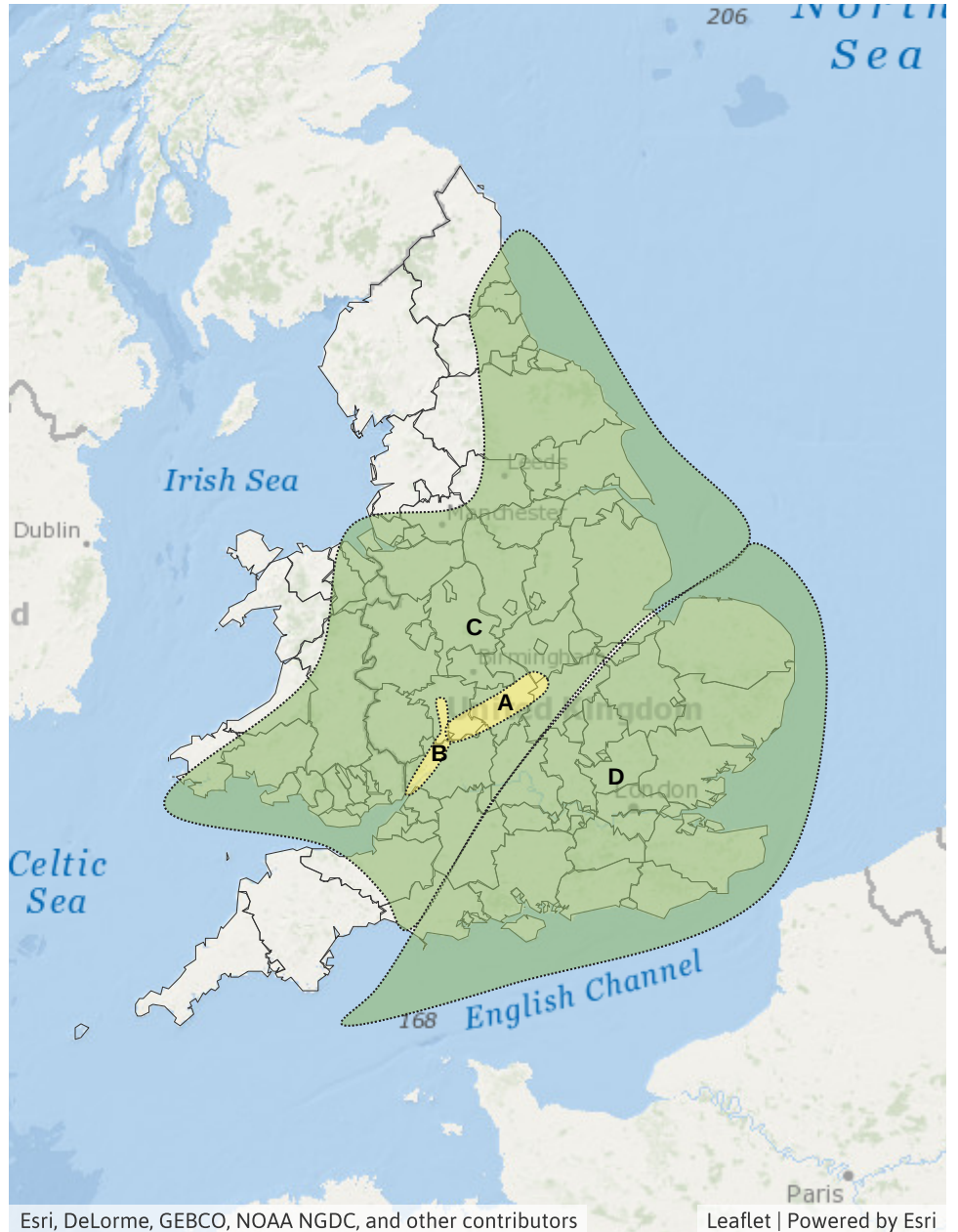
Source River  
Likely duration 1 Day

Ongoing river flooding from overnight rainfall through today

**RISK AREA D**  
Impact **MINOR**  
Likelihood **LOW**

Source River Surface  
Likely duration 1 Day

Surface water and river flooding possible from heavy showers during Friday.



# Flood Guidance Statement

10:30hrs Friday 09 February 2024 - REVISION

## Specific Areas of Concern Map 2 - Saturday 10 to Tuesday 13 February

**RISK AREA A**  
Impact **MINOR**  
Likelihood **HIGH**

Source River  
Likely duration 2 Days

River flooding is expected in the Midlands today and tomorrow

**RISK AREA B**  
Impact **MINOR**  
Likelihood **HIGH**

Source River  
Likely duration 5 + Days

River flooding is expected on slower responding rivers

**RISK AREA E**  
Impact **MINOR**  
Likelihood **LOW**

Source River  
Likely duration 2 Days

Minor river flooding may continue to Sunday

**RISK AREA F**  
Impact **MINOR**  
Likelihood **MEDIUM**

Source Coastal/Tidal  
Likely duration 3 Days

Minor coastal/tidal impacts probable at high tides from Saturday to Monday

**RISK AREA G**  
Impact **MINOR**  
Likelihood **MEDIUM**

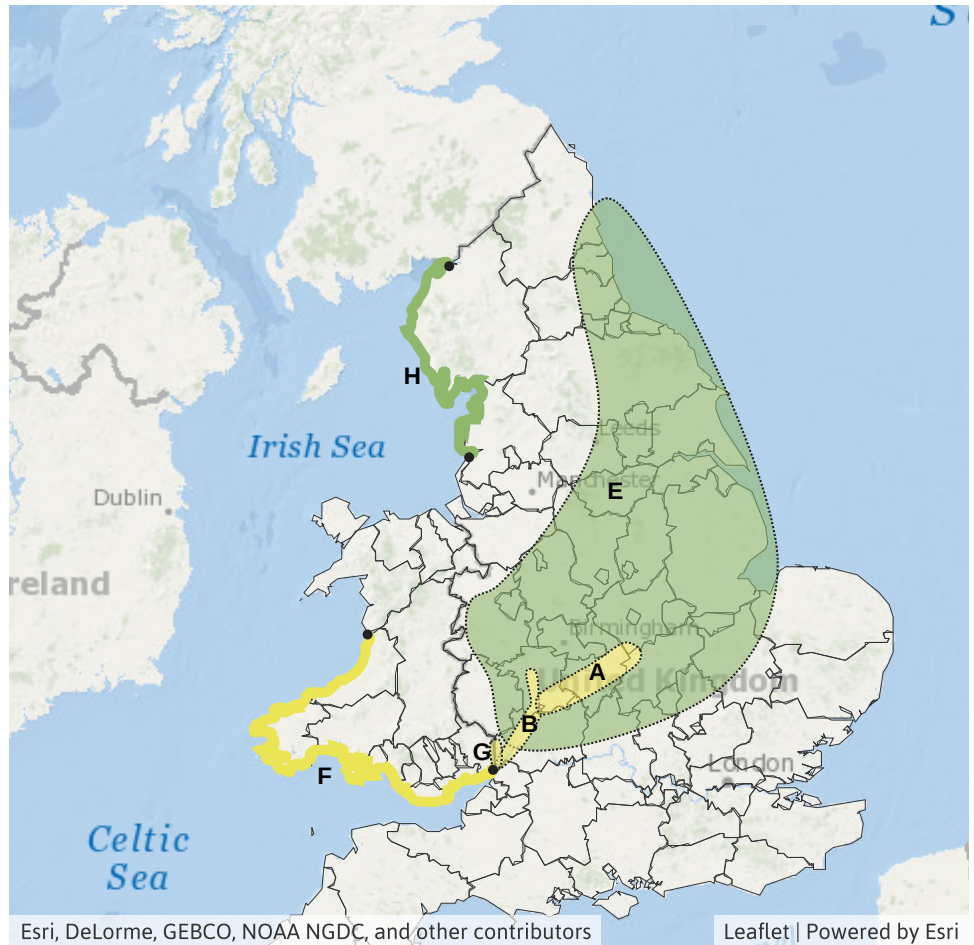
Source Coastal/Tidal  
Likely duration 3 Days

Coastal/tidal flooding on River Wye around high tides from Sunday to Tuesday

**RISK AREA H**  
Impact **MINOR**  
Likelihood **LOW**

Source Coastal/Tidal  
Likely duration 2 Days

Coastal flooding possible around high tides on Sunday and Monday



## Assessment of flood risk

### Coastal/Tidal

The coastal/tidal flood risk is LOW from Saturday to Tuesday.

Minor coastal flooding impacts are probable along parts of the Wales coasts from Saturday until Monday, with tidal flooding probable on the River Wye from Sunday to Tuesday, and possible along the North West England coast on Sunday and Monday, due to high spring tides. See Areas of Concern Map. Minor impacts are also possible but not expected to continue into Tuesday for some of these areas, and through the period for parts of the South West and South coasts of England.

Minor impacts are also possible but not expected for parts of the North East and Yorkshire and Humber coast today through to Sunday.

### Rivers

The river flood risk is LOW for the next five days.

Localised minor river flooding impacts are expected today (Friday) through Tuesday across parts of the Midlands and possible more widely across England and Wales until Sunday as rivers respond to recent rainfall and snowmelt. See Specific Areas of Concern Maps for details.

### Surface water

The surface water flood risk is VERY LOW for the next five days.

Minor surface water flooding impacts are possible today (Friday) in parts of England due to heavy showers. See Specific Areas of Concern Maps.

Impacts could include localised flooding from urban and fast responding smaller watercourses/catchments, drains, channels and flooding from overland flow.

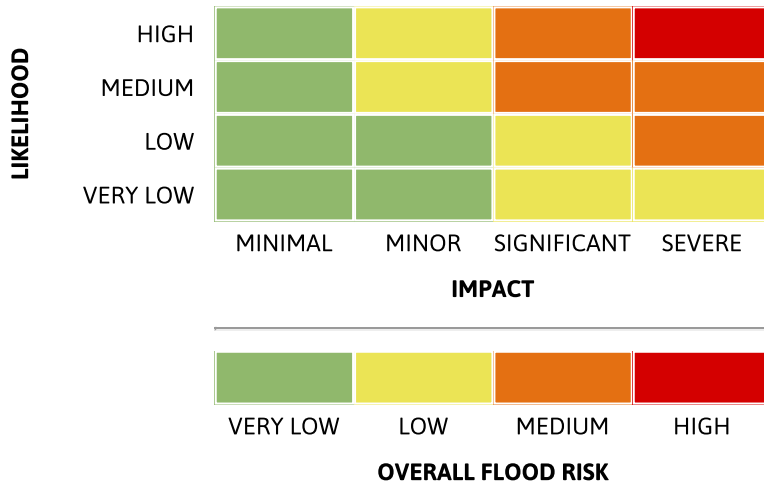
### Groundwater

The groundwater flood risk is VERY LOW for the next five days.

## Amendments in this update

Amended due to latest intelligence, leading to increased flood risk around the south and west coasts of Wales. Also, some additional minor tidying elsewhere.

## Flood risk matrix



## Summary of potential impacts

### MINIMAL

Isolated and minor flooding of low-lying land and roads  
Isolated spray/wave on coastal promenades  
Little or no disruption to travel, but wet road surfaces

### MINOR

Localised flooding of land and roads  
Flooding affecting individual properties  
Disruption to travel and key sites in flood plans

### SIGNIFICANT

Flooding affecting parts of communities  
Possible danger to life and damage to buildings/structures  
Disruption to travel and key sites in flood plans

### SEVERE

Danger to life, severe disruption to travel  
Widespread flooding affecting whole communities  
Widespread disruption or loss of infrastructure  
Large scale evacuation of properties possible

Next statement due **10:30hrs Saturday 10 February 2024 (all times are local)**

Contact details **Flood Forecasting Centre Duty Hydrometeorologist - 0330 135 4400**

More information <https://www.gov.uk/government/organisations/flood-forecasting-centre>