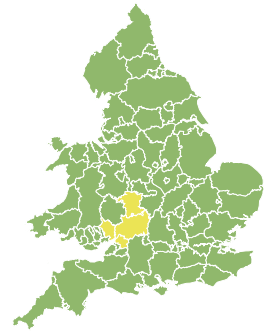
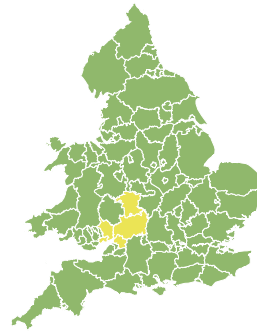
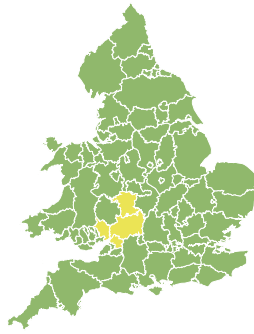
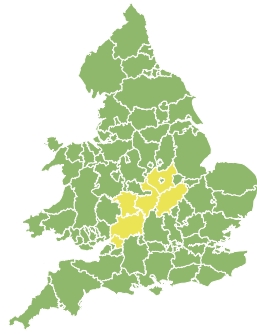
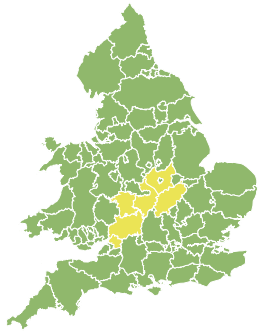


Flood Guidance Statement

10:30hrs Friday 09 February 2024



Friday

9 Feb 2024 10:30-23:59

Trend since last FGS

Increased ↑

Saturday

10 Feb 2024

Increased ↑

Sunday

11 Feb 2024

Increased ↑

Monday

12 Feb 2024

Increased ↑

Tuesday

13 Feb 2024

Increased ↑

Minor river flooding is expected at times in parts of the Midlands for the next five days. Minor coastal flooding is probable along parts of the South Wales coast and on the tidal River Wye from Sunday into Tuesday. The overall flood risk is LOW.

Specific Areas of Concern Map 1 - Friday 9 February 2024

RISK AREA A
Impact **MINOR**
Likelihood **HIGH**

Source River
Likely duration 2 Days

River flooding is expected in the Midlands today and tomorrow

RISK AREA B
Impact **MINOR**
Likelihood **HIGH**

Source River
Likely duration 5 + Days

River flooding is expected on slower responding rivers

RISK AREA C
Impact **MINOR**
Likelihood **LOW**

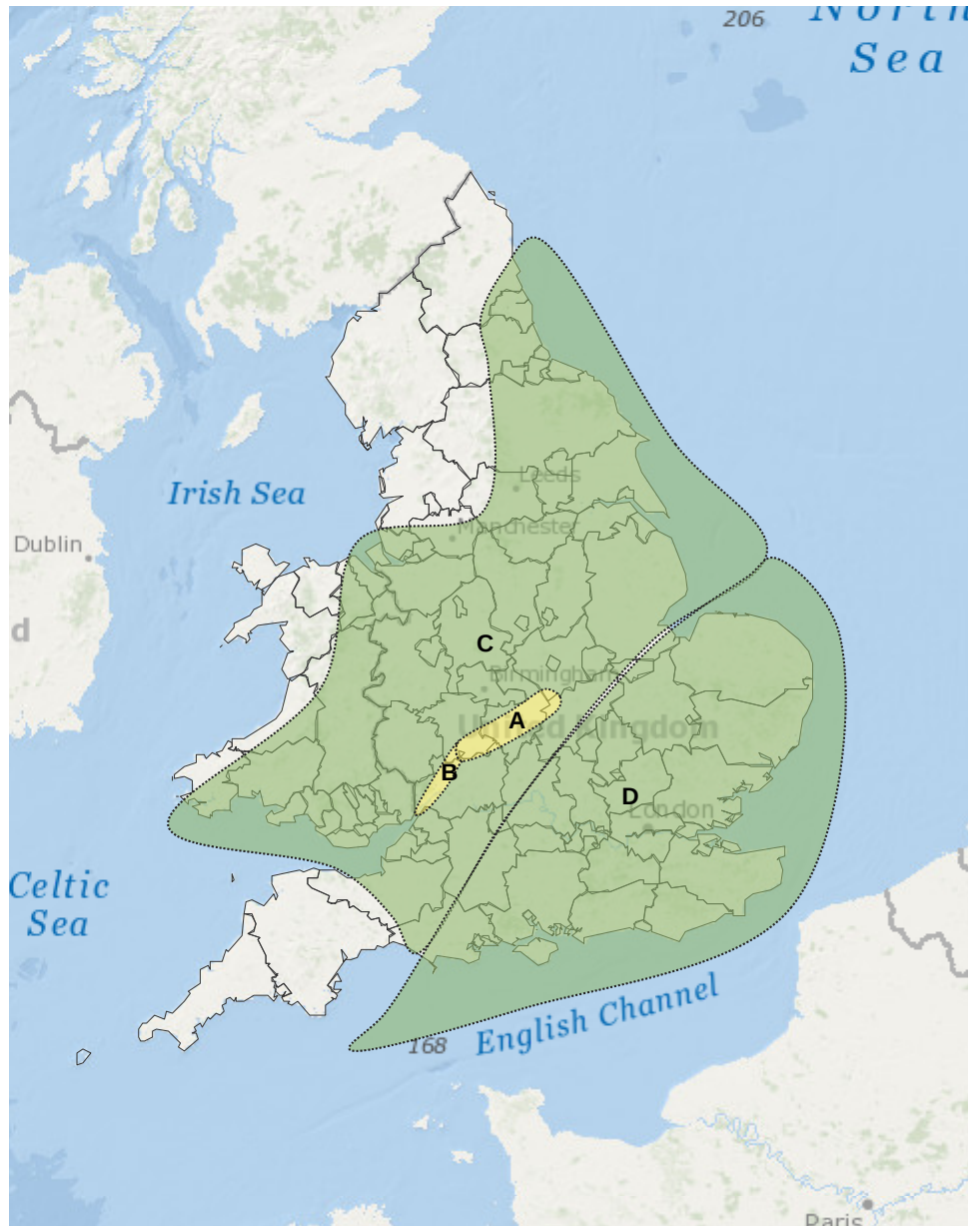
Source River
Likely duration 1 Day

Ongoing river flooding from overnight rainfall through today

RISK AREA D
Impact **MINOR**
Likelihood **LOW**

Source River Surface
Likely duration 1 Day

Surface water flooding possible from heavy showers during Friday.



Esri, DeLorme, GEBCO, NOAA NGDC, and other contributors

Leaflet | Powered by Esri

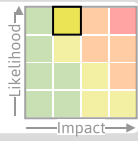
Flood Guidance Statement

10:30hrs Friday 09 February 2024

Specific Areas of Concern Map 2 - Saturday 10 to Tuesday 13 February

RISK AREA A

Impact **MINOR**
Likelihood **HIGH**

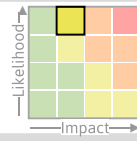


Source River
Likely duration 2 Days

River flooding is expected in the Midlands today and tomorrow

RISK AREA B

Impact **MINOR**
Likelihood **HIGH**

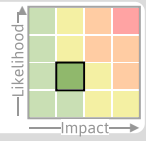


Source River
Likely duration 5 + Days

River flooding is expected on slower responding rivers

RISK AREA E

Impact **MINOR**
Likelihood **LOW**

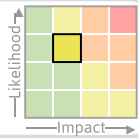


Source River
Likely duration 2 Days

Minor river flooding may continue to Sunday

RISK AREA F

Impact **MINOR**
Likelihood **MEDIUM**

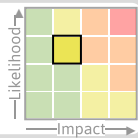


Source Coastal/Tidal
Likely duration 1 Day

Minor coastal/tidal impacts probable at morning highwater on Monday.

RISK AREA G

Impact **MINOR**
Likelihood **MEDIUM**

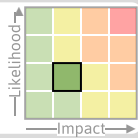


Source Coastal/Tidal
Likely duration 3 Days

Coastal/tidal flooding on River Wye around high tides from Sunday to Tuesday

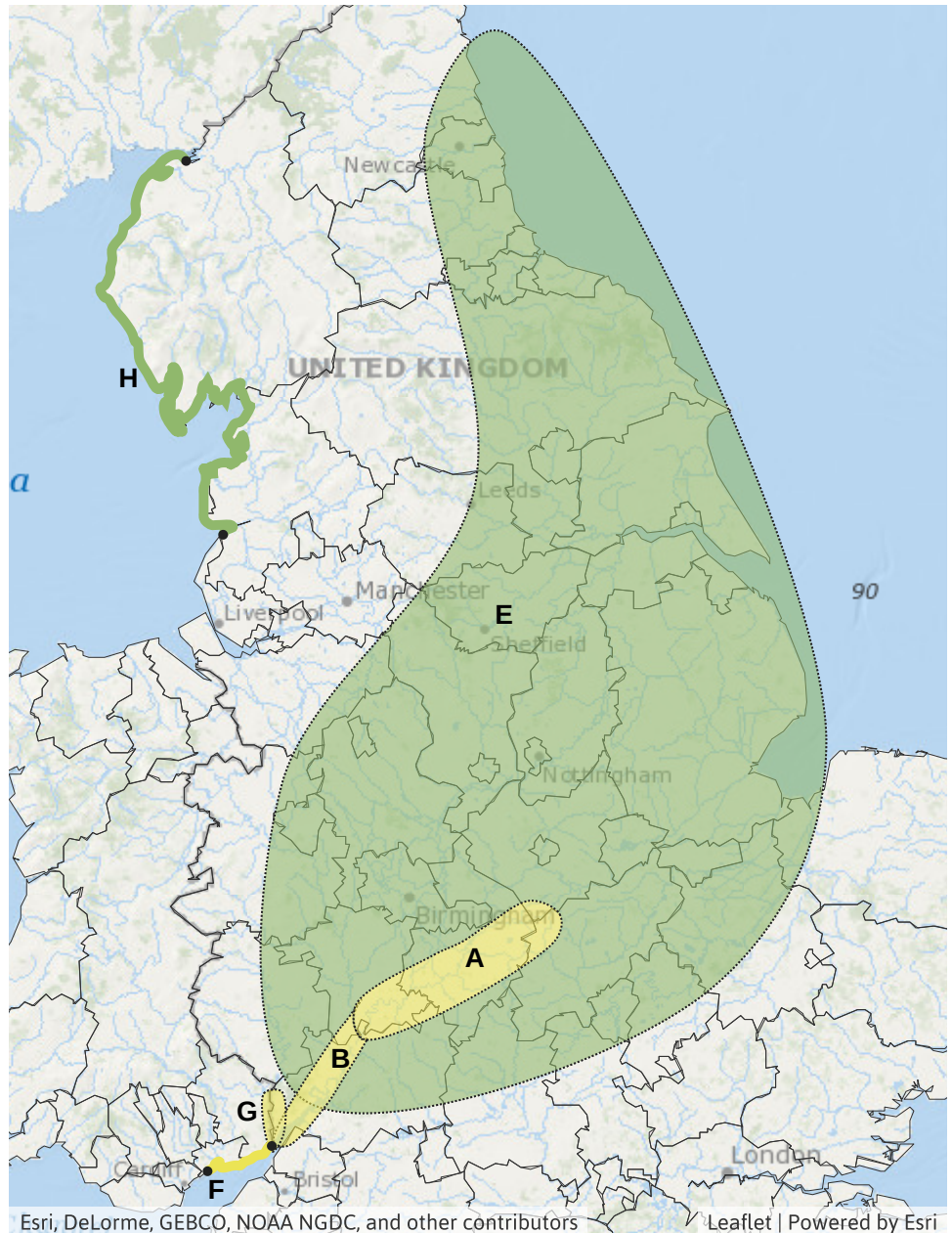
RISK AREA H

Impact **MINOR**
Likelihood **LOW**



Source Coastal/Tidal
Likely duration 2 Days

Coastal flooding possible around high tides



Esri, DeLorme, GEBCO, NOAA NGDC, and other contributors

Leaflet | Powered by Esri

Assessment of flood risk

Coastal/Tidal

The coastal/tidal flood risk is LOW from Sunday to Tuesday.

Minor coastal flooding impacts are probable in the South of Wales on Monday, and on the River Wye from Sunday to Tuesday, and possible more widely across Wales and the North West of England on Sunday and Monday due to high spring tides. See Areas of Concern Map. Minor impacts are also possible but not expected to continue into Tuesday for these areas, and through the period for parts of the South West of England.

Minor impacts are also possible but not expected for parts of the North East and Yorkshire and Humber coast today through to Sunday.

Rivers

The river flood risk is LOW for the next five days.

Localised minor river flooding impacts are expected today (Friday) through Tuesday across parts of the Midlands and possible more widely across England and Wales until Sunday as rivers respond to recent rainfall and snowmelt. See Specific Areas of Concern Maps for details.

Surface water

The surface water flood risk is VERY LOW for the next five days.

Minor surface water flooding impacts are possible today (Friday) in parts of England due to heavy showers. See Specific Areas of Concern Maps.

Impacts could include localised flooding from urban and fast responding smaller watercourses/catchments, drains, channels and flooding from overland flow.

Groundwater

The groundwater flood risk is VERY LOW for the next five days.

Flood Guidance Statement

10:30hrs Friday 09 February 2024

Flood risk matrix



Summary of potential impacts

MINIMAL

Isolated and minor flooding of low-lying land and roads
Isolated spray/wave on coastal promenades
Little or no disruption to travel, but wet road surfaces

MINOR

Localised flooding of land and roads
Flooding affecting individual properties
Disruption to travel and key sites in flood plans

SIGNIFICANT

Flooding affecting parts of communities
Possible danger to life and damage to buildings/structures
Disruption to travel and key sites in flood plans

SEVERE

Danger to life, severe disruption to travel
Widespread flooding affecting whole communities
Widespread disruption or loss of infrastructure
Large scale evacuation of properties possible

Next statement due **10:30hrs Saturday 10 February 2024 (all times are local)**

Contact details **Flood Forecasting Centre Duty Hydrometeorologist - 0330 135 4400**

More information <https://www.gov.uk/government/organisations/flood-forecasting-centre>