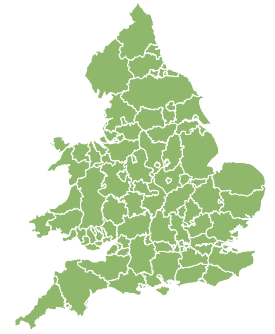
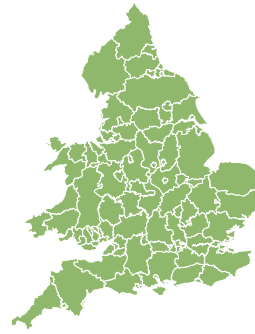
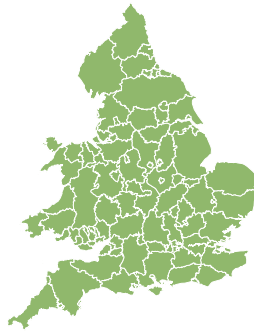
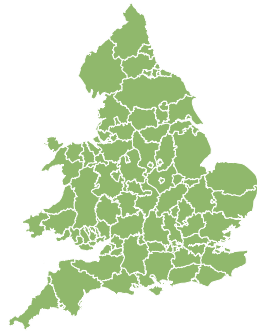
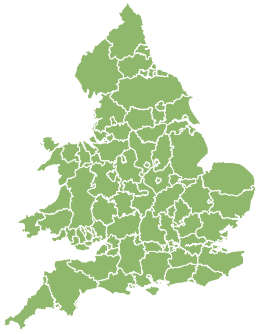


Flood Guidance Statement

10:30hrs Tuesday 06 February 2024



Tuesday

6 Feb 2024 10:30-23:59
Trend since last FGS

Steady →

Wednesday

7 Feb 2024

Steady →

Thursday

8 Feb 2024

Increased ↑

Friday

9 Feb 2024

Increased ↑

Saturday

10 Feb 2024

Increased ↑

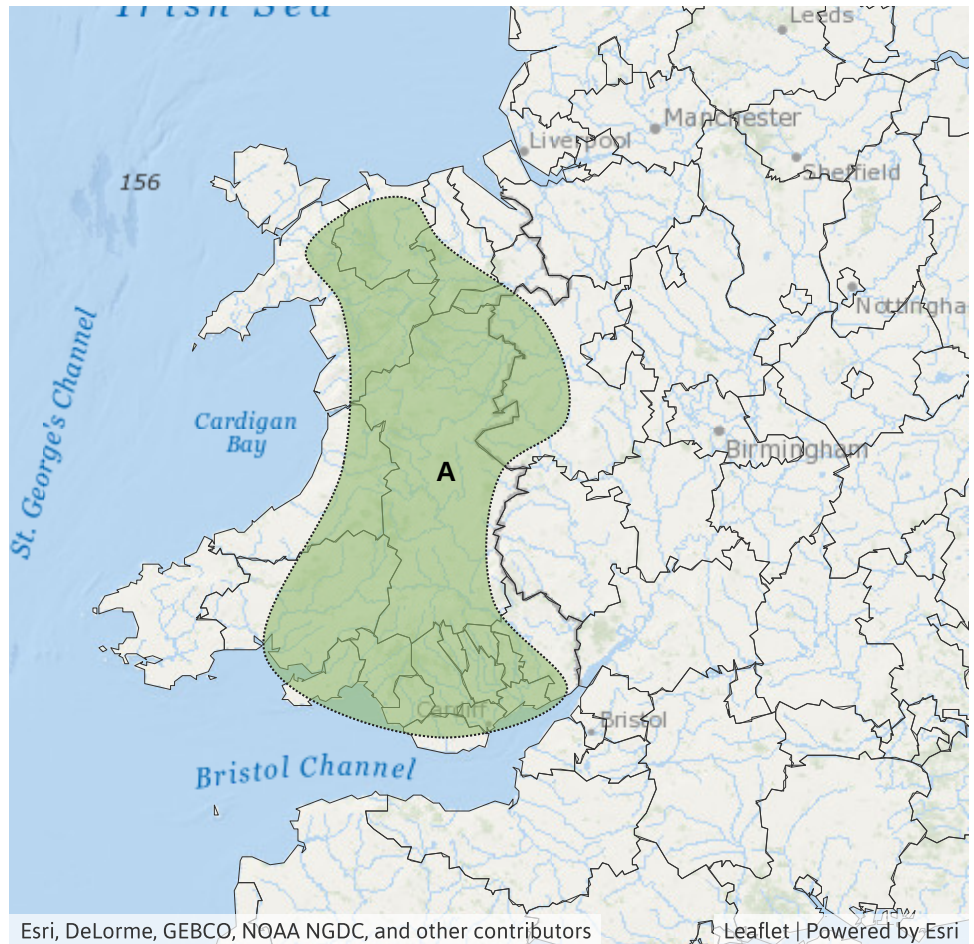
Minor river and surface water flooding impacts are possible at times across parts of England and Wales from Tuesday to Friday. Coastal flooding is possible but not expected for parts of the south of England coast on Friday. The overall flood risk is VERY LOW.

Specific Areas of Concern Map 1 - Tuesday 6 and Wednesday 7 February 2024.

RISK AREA A
Impact **MINOR**
Likelihood **LOW**

Source River Surface
Likely duration 2 Days

Surface water flooding impacts today. River flooding impacts today and tomorrow.



Flood Guidance Statement

10:30hrs Tuesday 06 February 2024

Specific Areas of Concern Map 2 - Thursday 8 February 2024

RISK AREA B

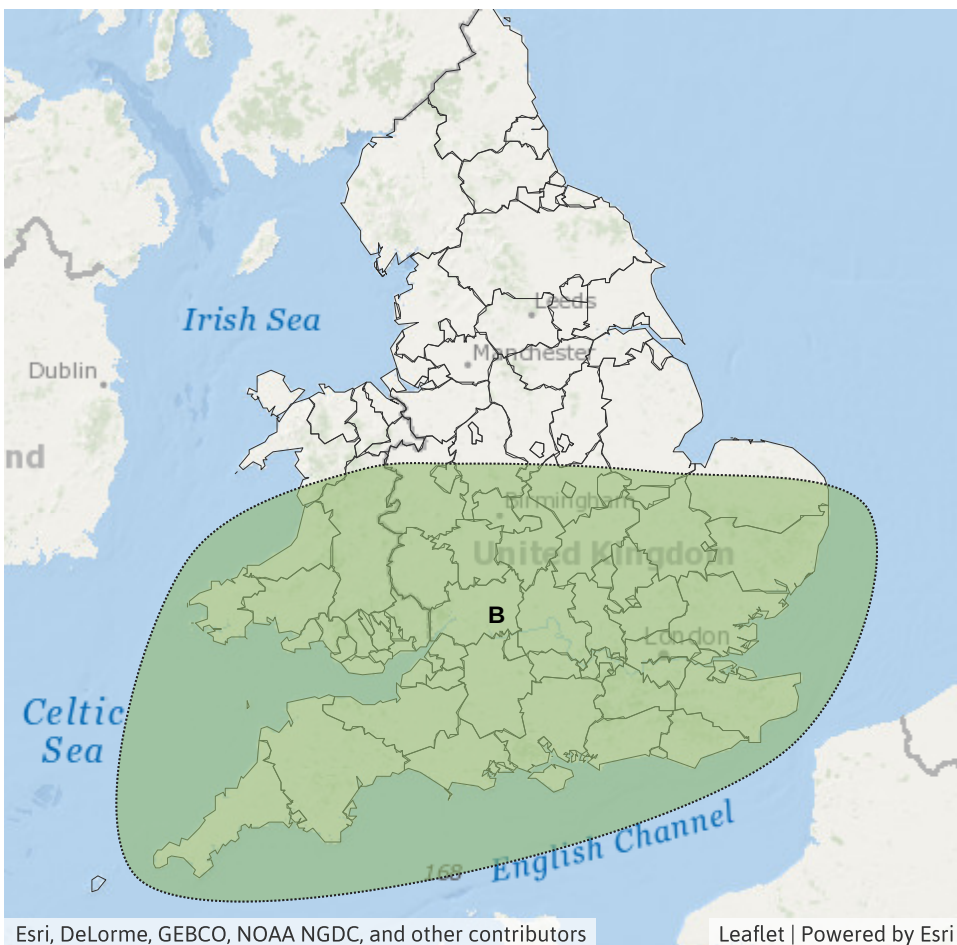
Impact **MINOR**

Likelihood **LOW**



Source River Surface
Likely duration 1 Day

Spells of heavy and persistent rain at times through Thursday.



Esri, DeLorme, GEBCO, NOAA NGDC, and other contributors

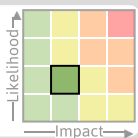
Leaflet | Powered by Esri

Specific Areas of Concern Map 3 - Friday 9 February 2024

RISK AREA C

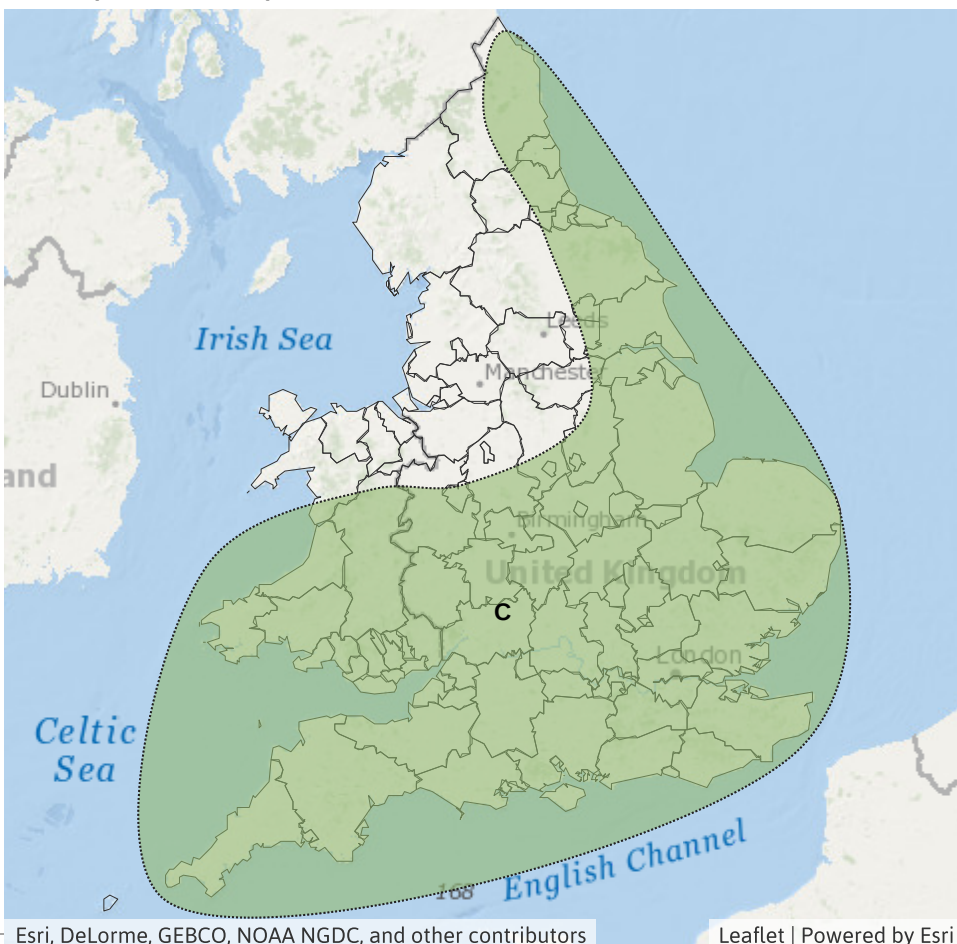
Impact **MINOR**

Likelihood **LOW**



Source River Surface
Likely duration 1 Day

Spells of heavy and persistent rain at times through Friday.



Esri, DeLorme, GEBCO, NOAA NGDC, and other contributors

Leaflet | Powered by Esri

Assessment of flood risk



Rivers

The river flood risk is VERY LOW for the next five days.

Minor river flooding impacts are possible from Tuesday to Friday (see Specific Areas of Concern Maps), and are possible but not expected more widely across parts of England and Wales, perhaps continuing into Saturday for parts of the North East Coast and Yorkshire and the Humber. This is due to several periods of heavy and persistent rainfall.



Surface water

The surface water flood risk is VERY LOW for the next five days.

Minor surface water flooding impacts are possible on Tuesday, Thursday and Friday (see Specific Areas of Concern Maps), and are possible but not expected more widely across parts of England and Wales. This is due to several periods of heavy and persistent rainfall.

Impacts could include localised flooding from urban and fast responding smaller watercourses/catchments, drains, channels and flooding from overland flow.



Coastal/Tidal

The coastal/tidal flood risk is VERY LOW for the next five days.

Minor coastal flooding impacts are possible but not expected for parts of the south coast of England on Friday due to the potential for southerly gales, surge and large waves.



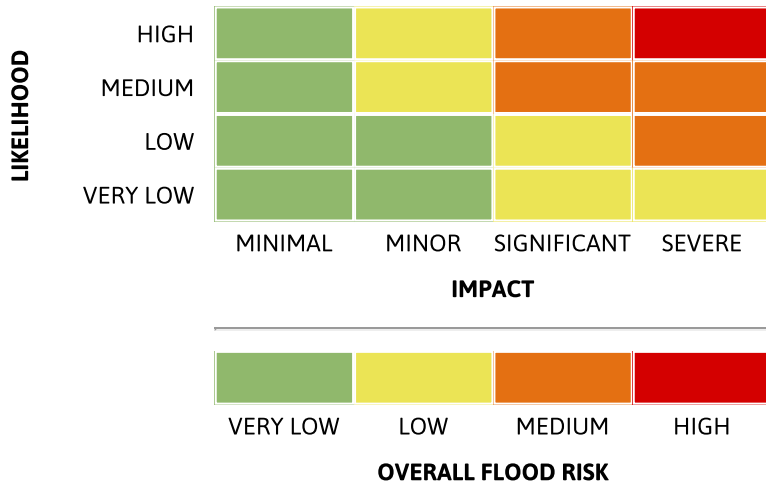
Groundwater

The groundwater flood risk is VERY LOW for the next five days.

Flood Guidance Statement

10:30hrs Tuesday 06 February 2024

Flood risk matrix



Summary of potential impacts

MINIMAL

Isolated and minor flooding of low-lying land and roads
Isolated spray/wave on coastal promenades
Little or no disruption to travel, but wet road surfaces

MINOR

Localised flooding of land and roads
Flooding affecting individual properties
Disruption to travel and key sites in flood plans

SIGNIFICANT

Flooding affecting parts of communities
Possible danger to life and damage to buildings/structures
Disruption to travel and key sites in flood plans

SEVERE

Danger to life, severe disruption to travel
Widespread flooding affecting whole communities
Widespread disruption or loss of infrastructure
Large scale evacuation of properties possible

Next statement due **10:30hrs Wednesday 07 February 2024 (all times are local)**

Contact details **Flood Forecasting Centre Duty Hydrometeorologist - 0330 135 4400**

More information <https://www.gov.uk/government/organisations/flood-forecasting-centre>