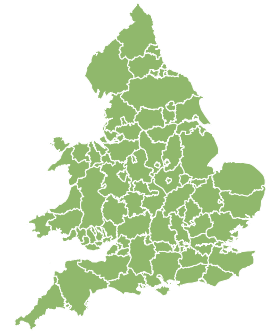
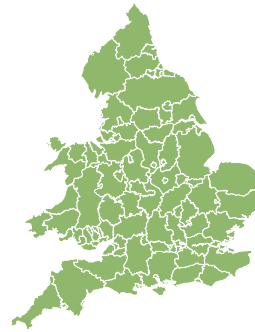
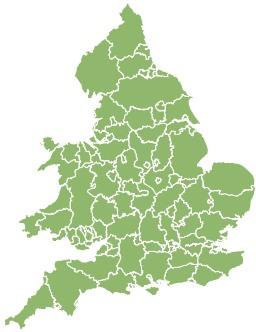


# Flood Guidance Statement

10:30hrs Saturday 03 February 2024



Saturday

3 Feb 2024 10:30-23:59

Trend since last FGS

Steady



Sunday

4 Feb 2024

Steady



Monday

5 Feb 2024

Steady



Tuesday

6 Feb 2024

Steady



Wednesday

7 Feb 2024

Increased



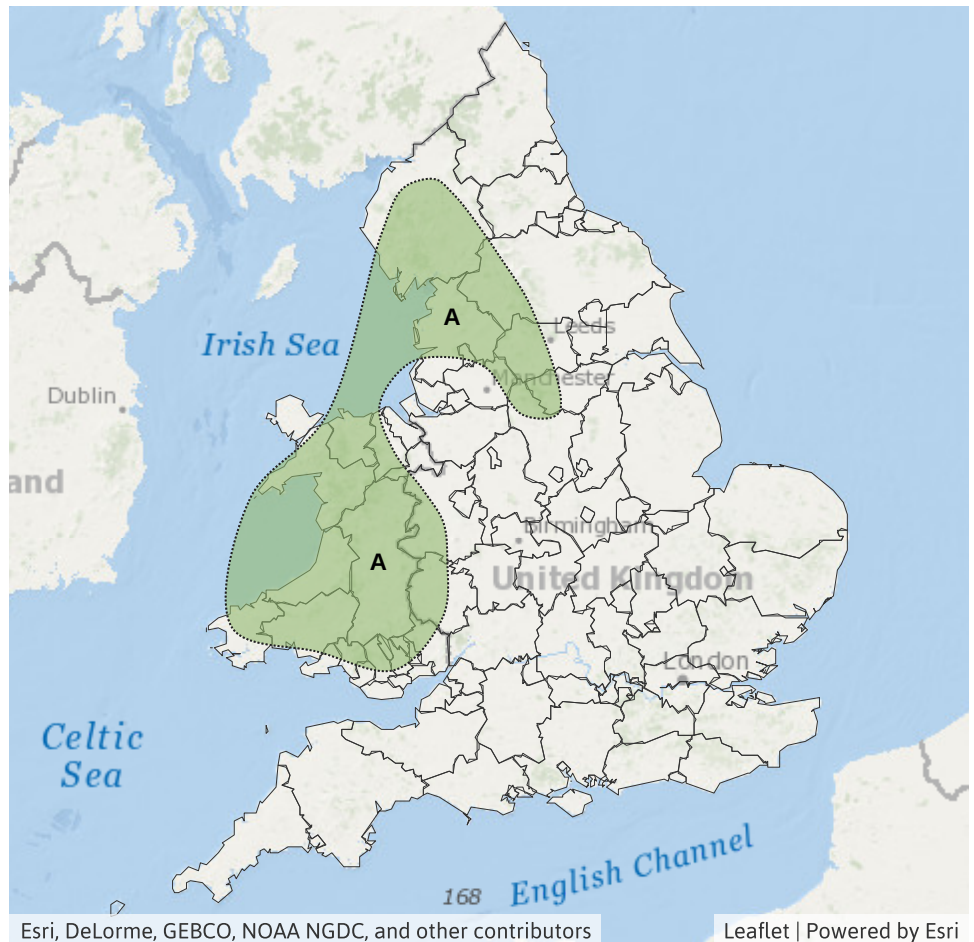
Minor river and surface water flooding impacts are possible on Tuesday and Wednesday in parts of Wales, the West Midlands and the North of England. The overall flood risk is VERY LOW.

## Specific Areas of Concern Map 1 - Tuesday 06 and Wednesday 07 February 2024

**RISK AREA A**  
Impact **MINOR**  
Likelihood **LOW**

Source River Surface  
Likely duration 2 Days

Minor impacts possible following heavy rain on Tuesday, persisting into Wednesday.



## Assessment of flood risk



### Rivers

---

The river flood risk is VERY LOW for the next five days.

Minor river flooding impacts are possible on Tuesday and Wednesday across parts of Wales, the West Midlands and the North of England, and possible but not expected more widely across parts of the South West and the North of England. This is due to widespread heavy rainfall.



### Surface water

---

The surface water flood risk is VERY LOW for the next five days.

Minor surface water flooding impacts are possible on Tuesday and Wednesday across parts of Wales, the West Midlands and the North of England, and possible but not expected more widely across parts of the South West and the North of England. This is due to widespread heavy rainfall.

Impacts could include localised flooding from urban and fast responding smaller watercourses/catchments, drains, channels and flooding from overland flow.



### Groundwater

---

The groundwater flood risk is VERY LOW for the next five days.



### Coastal/Tidal

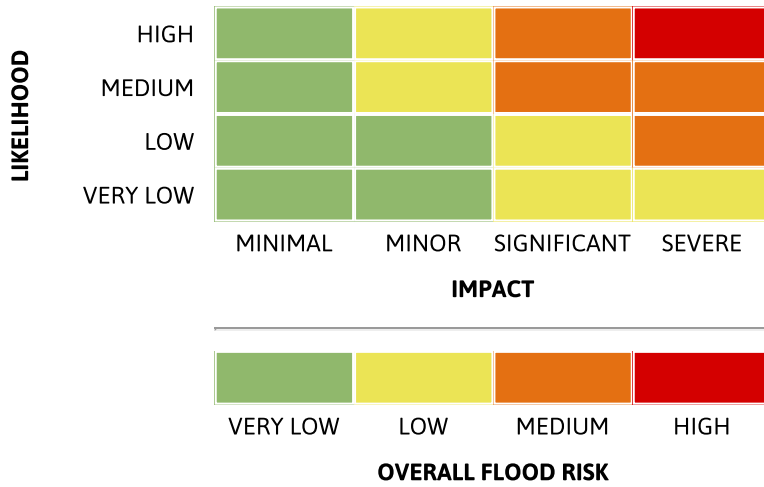
---

The coastal/tidal flood risk is VERY LOW for the next five days.

# Flood Guidance Statement

10:30hrs Saturday 03 February 2024

## Flood risk matrix



## Summary of potential impacts

### MINIMAL

Isolated and minor flooding of low-lying land and roads  
Isolated spray/wave on coastal promenades  
Little or no disruption to travel, but wet road surfaces

### MINOR

Localised flooding of land and roads  
Flooding affecting individual properties  
Disruption to travel and key sites in flood plans

### SIGNIFICANT

Flooding affecting parts of communities  
Possible danger to life and damage to buildings/structures  
Disruption to travel and key sites in flood plans

### SEVERE

Danger to life, severe disruption to travel  
Widespread flooding affecting whole communities  
Widespread disruption or loss of infrastructure  
Large scale evacuation of properties possible

Next statement due **10:30hrs Sunday 04 February 2024 (all times are local)**

Contact details **Flood Forecasting Centre Duty Hydrometeorologist - 0330 135 4400**

More information <https://www.gov.uk/government/organisations/flood-forecasting-centre>