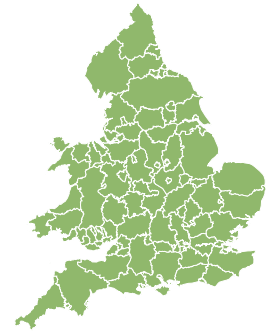
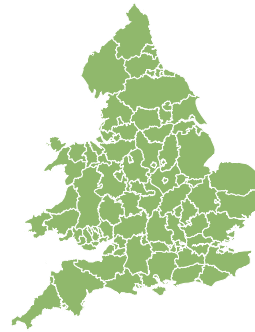
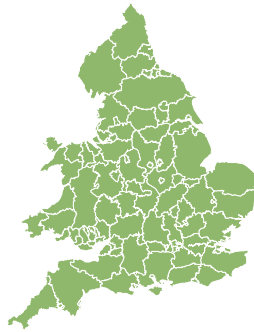
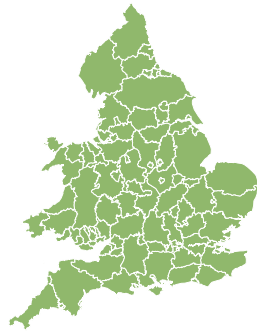
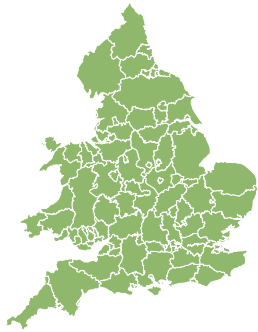


Flood Guidance Statement

10:30hrs Thursday 01 February 2024



Thursday

1 Feb 2024 10:30-23:59

Trend since last FGS

Steady



Friday

2 Feb 2024

Steady



Saturday

3 Feb 2024

Steady



Sunday

4 Feb 2024

Steady



Monday

5 Feb 2024

Steady



Minor groundwater flooding impacts are possible today (Thursday) and Friday across parts of the South of England and East Yorkshire. The overall flood risk is VERY LOW.

Specific Areas of Concern Map 1 - Thursday 01 and Friday 02 February 2024

RISK AREA A

Impact **MINOR**

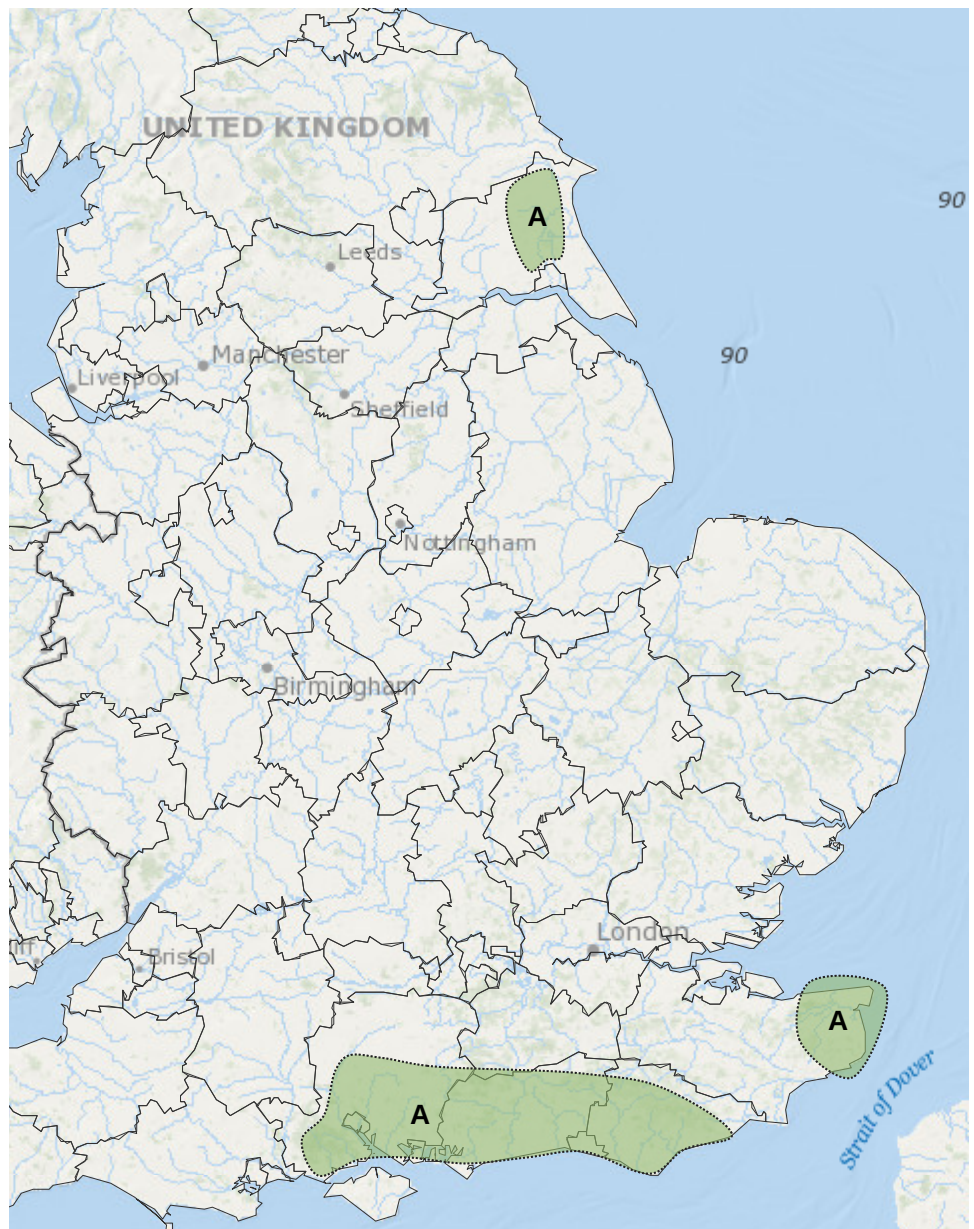
Likelihood **LOW**



Source Ground

Likely duration 2 Days

Ongoing impacts possible as groundwater levels remain high today and Friday.



Flood Guidance Statement

10:30hrs Thursday 01 February 2024

Assessment of flood risk



Groundwater

The groundwater flood risk is VERY LOW for the next five days.

Minor groundwater flooding impacts are possible today (Thursday) and Friday across parts of the South of England and in parts of East Yorkshire. See Specific Areas of Concern Map.



Rivers

The river flood risk is VERY LOW for the next five days.



Coastal/Tidal

The coastal/tidal flood risk is VERY LOW for the next five days.



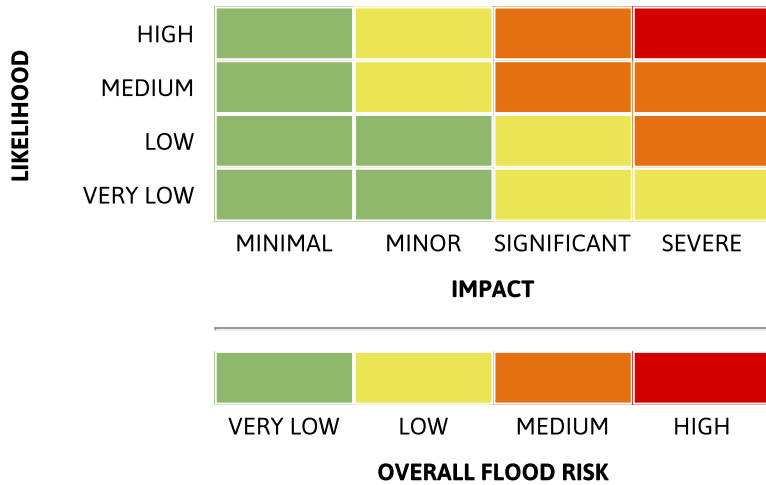
Surface water

The surface water flood risk is VERY LOW for the next five days.

Flood Guidance Statement

10:30hrs Thursday 01 February 2024

Flood risk matrix



Summary of potential impacts

MINIMAL

Isolated and minor flooding of low-lying land and roads
Isolated spray/wave on coastal promenades
Little or no disruption to travel, but wet road surfaces

MINOR

Localised flooding of land and roads
Flooding affecting individual properties
Disruption to travel and key sites in flood plans

SIGNIFICANT

Flooding affecting parts of communities
Possible danger to life and damage to buildings/structures
Disruption to travel and key sites in flood plans

SEVERE

Danger to life, severe disruption to travel
Widespread flooding affecting whole communities
Widespread disruption or loss of infrastructure
Large scale evacuation of properties possible

Next statement due **10:30hrs Friday 02 February 2024 (all times are local)**

Contact details **Flood Forecasting Centre Duty Hydrometeorologist - 0330 135 4400**

More information <https://www.gov.uk/government/organisations/flood-forecasting-centre>