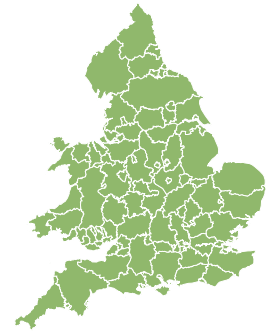
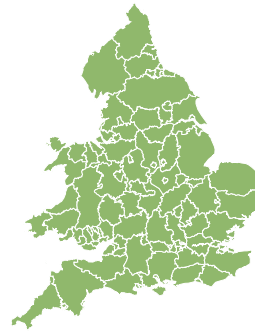
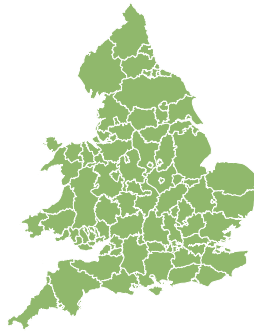
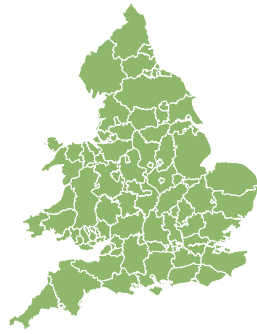
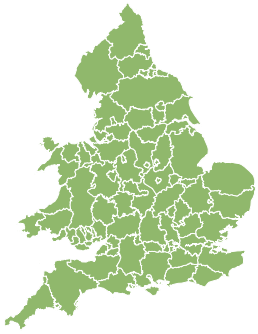


# Flood Guidance Statement

10:30hrs Wednesday 31 January 2024



Wednesday

31 Jan 2024 10:30-23:59  
Trend since last FGS

Steady



Thursday

1 Feb 2024

Steady



Friday

2 Feb 2024

Steady



Saturday

3 Feb 2024

Decreased



Sunday

4 Feb 2024

Steady

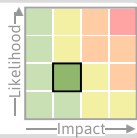


Minor river flooding impacts are possible in York today (Wednesday). The overall flood risk is VERY LOW.

## Specific Areas of Concern Map 1 - Wednesday 31 January to Friday 2 February 2024

### RISK AREA A

Impact **MINOR**  
Likelihood **LOW**

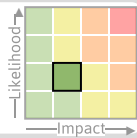


Source River  
Likely duration 1 Day

Flooding impacts continue to be possible today following recent heavy rain.

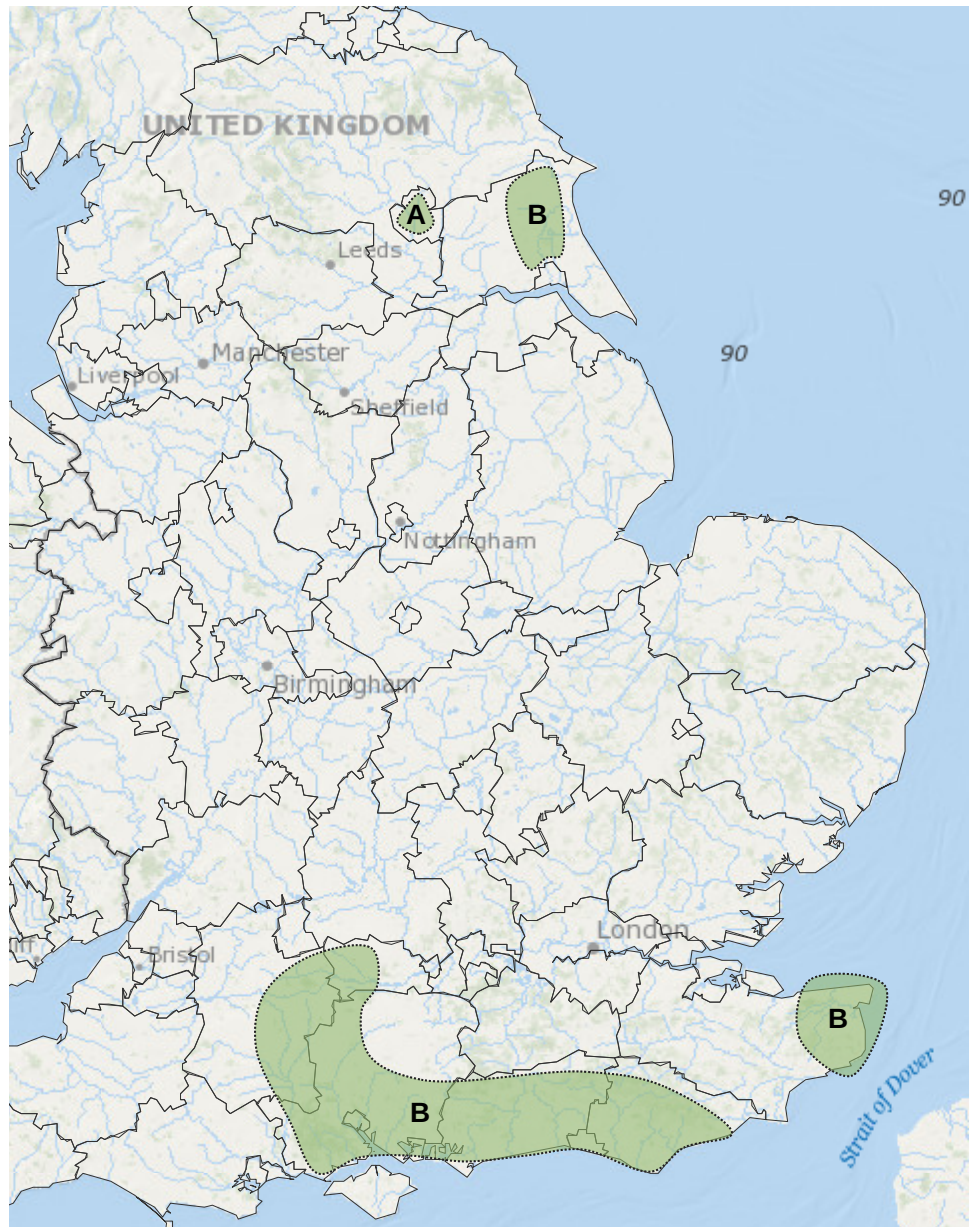
### RISK AREA B

Impact **MINOR**  
Likelihood **LOW**



Source Ground  
Likely duration 3 Days

Ongoing impacts possible as groundwater levels remain high from Wed to Fri.



## Assessment of flood risk



### Rivers

---

The river flood risk is VERY LOW for the next five days.

Minor river flooding impacts continue to be possible in York today (Wednesday) following recent rain. Refer to Specific Areas of Concern map.



### Groundwater

---

The groundwater flood risk is VERY LOW for the next four days.

Minor groundwater flooding impacts are possible across parts of the South of England and in parts of Yorkshire and the Humber through the next three days. See Specific Areas of Concern Map.



### Coastal/Tidal

---

The coastal/tidal flood risk is VERY LOW for the next five days.

Minimal coastal impacts are expected along parts of the Essex and Suffolk coastline on Thursday morning due to storm surge. Impacts may include localised flooding of low lying roads and coastal promenades.



### Surface water

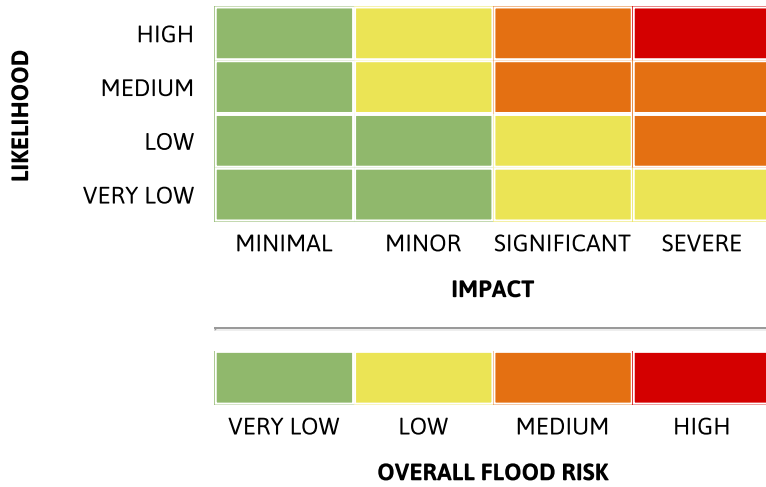
---

The surface water flood risk is VERY LOW for the next five days.

# Flood Guidance Statement

10:30hrs Wednesday 31 January 2024

## Flood risk matrix



## Summary of potential impacts

### MINIMAL

Isolated and minor flooding of low-lying land and roads  
Isolated spray/wave on coastal promenades  
Little or no disruption to travel, but wet road surfaces

### MINOR

Localised flooding of land and roads  
Flooding affecting individual properties  
Disruption to travel and key sites in flood plans

### SIGNIFICANT

Flooding affecting parts of communities  
Possible danger to life and damage to buildings/structures  
Disruption to travel and key sites in flood plans

### SEVERE

Danger to life, severe disruption to travel  
Widespread flooding affecting whole communities  
Widespread disruption or loss of infrastructure  
Large scale evacuation of properties possible

Next statement due **10:30hrs Thursday 01 February 2024 (all times are local)**

Contact details **Flood Forecasting Centre Duty Hydrometeorologist - 0330 135 4400**

More information <https://www.gov.uk/government/organisations/flood-forecasting-centre>