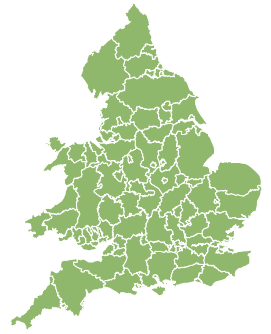
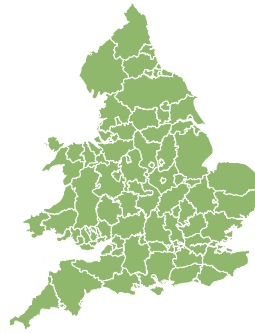


Flood Guidance Statement

10:30hrs Tuesday 30 January 2024



Tuesday

30 Jan 2024 10:30-23:59
Trend since last FGS

Decreased ↓

Wednesday

31 Jan 2024

Steady

Thursday

1 Feb 2024

Steady →

Friday

2 Feb 2024

Steady →

Saturday

3 Feb 2024

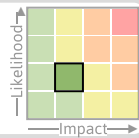
Steady →

Minor river flooding impacts are possible in parts of Yorkshire today (Tuesday) and Wednesday. The overall flood risk is VERY LOW.

Specific Areas of Concern Map 1 - Tuesday 30 January to Saturday 3 February 2024

RISK AREA A

Impact **MINOR**
Likelihood **LOW**



Source River
Likely duration 2 Days

Flooding impacts possible today and Wednesday following recent heavy rain.

RISK AREA B

Impact **MINOR**
Likelihood **LOW**



Source Ground
Likely duration 5 Days

Ongoing impacts possible as groundwater levels remain high through the next five days.

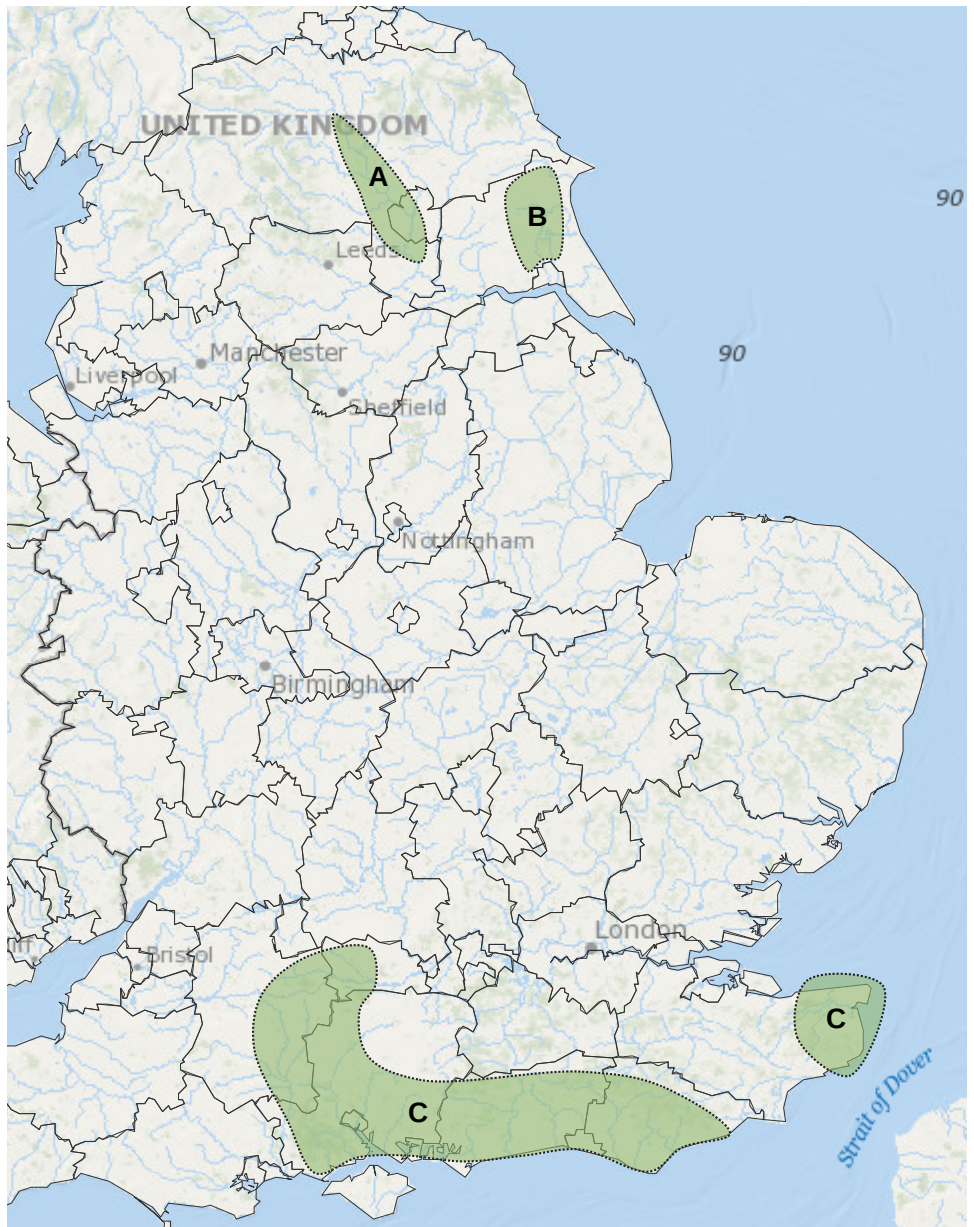
RISK AREA C

Impact **MINOR**
Likelihood **LOW**



Source Ground
Likely duration 4 Days

Ongoing impacts possible as groundwater levels remain high through to Friday.



Assessment of flood risk



Rivers

The river flood risk is VERY LOW for the next five days.

Minor river flooding impacts continue to be possible in parts of Yorkshire today (Tuesday) and Wednesday following recent rain. Refer to Specific Areas of Concern map.



Groundwater

The groundwater flood risk is VERY LOW for the next five days.

Minor groundwater flooding impacts are possible across parts of the South of England and Yorkshire and the Humber through the next five days. See Specific Areas of Concern Map.



Coastal/Tidal

The coastal/tidal flood risk is VERY LOW for the next five days.

Minimal coastal impacts are expected along parts of the Essex and Suffolk coastline on Thursday morning due to storm surge. Impacts may include localised flooding of low lying roads and coastal promenades.



Surface water

The surface water flood risk is VERY LOW for the next five days.

Flood Guidance Statement

10:30hrs Tuesday 30 January 2024

Flood risk matrix



Summary of potential impacts

MINIMAL

Isolated and minor flooding of low-lying land and roads
Isolated spray/wave on coastal promenades
Little or no disruption to travel, but wet road surfaces

MINOR

Localised flooding of land and roads
Flooding affecting individual properties
Disruption to travel and key sites in flood plans

SIGNIFICANT

Flooding affecting parts of communities
Possible danger to life and damage to buildings/structures
Disruption to travel and key sites in flood plans

SEVERE

Danger to life, severe disruption to travel
Widespread flooding affecting whole communities
Widespread disruption or loss of infrastructure
Large scale evacuation of properties possible

Next statement due **10:30hrs Wednesday 31 January 2024 (all times are local)**

Contact details **Flood Forecasting Centre Duty Hydrometeorologist - 0330 135 4400**

More information <https://www.gov.uk/government/organisations/flood-forecasting-centre>