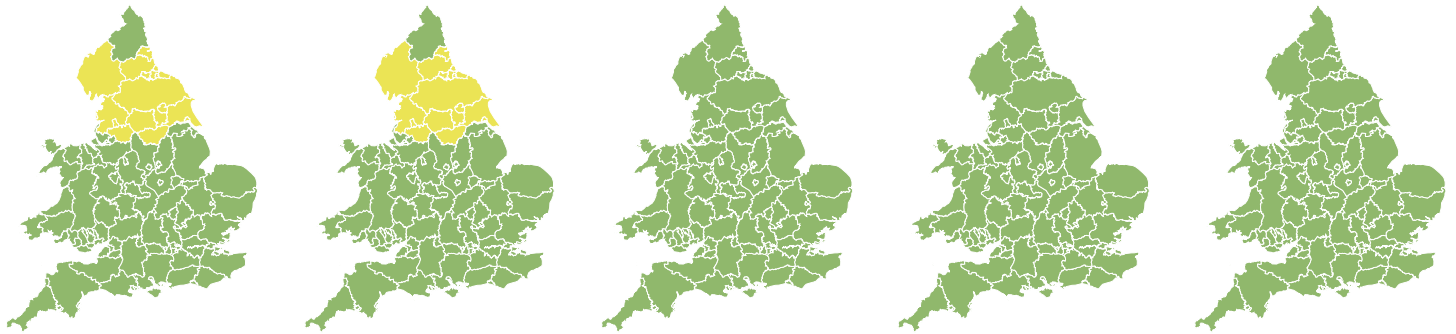


Flood Guidance Statement

10:30hrs Monday 29 January 2024



Monday

29 Jan 2024 10:30-23:59

Trend since last FGS

Increased ↑

Tuesday

30 Jan 2024

Increased ↑

Wednesday

31 Jan 2024

Steady →

Thursday

1 Feb 2024

Steady →

Friday

2 Feb 2024

Steady →

Minor river and surface water flooding impacts are probable in parts of the North of England today (Monday) and Tuesday, and possible in Wales and other parts of the North of England. The overall flood risk is LOW.

Specific Areas of Concern Map 1 - Monday 29 to Tuesday 30 January 2024

RISK AREA A
Impact **MINOR**
Likelihood **MEDIUM**

Source River Surface
Likely duration 2 Days

River and surface water impacts probable on Monday and Tuesday due to heavy rain

RISK AREA B
Impact **MINOR**
Likelihood **MEDIUM**

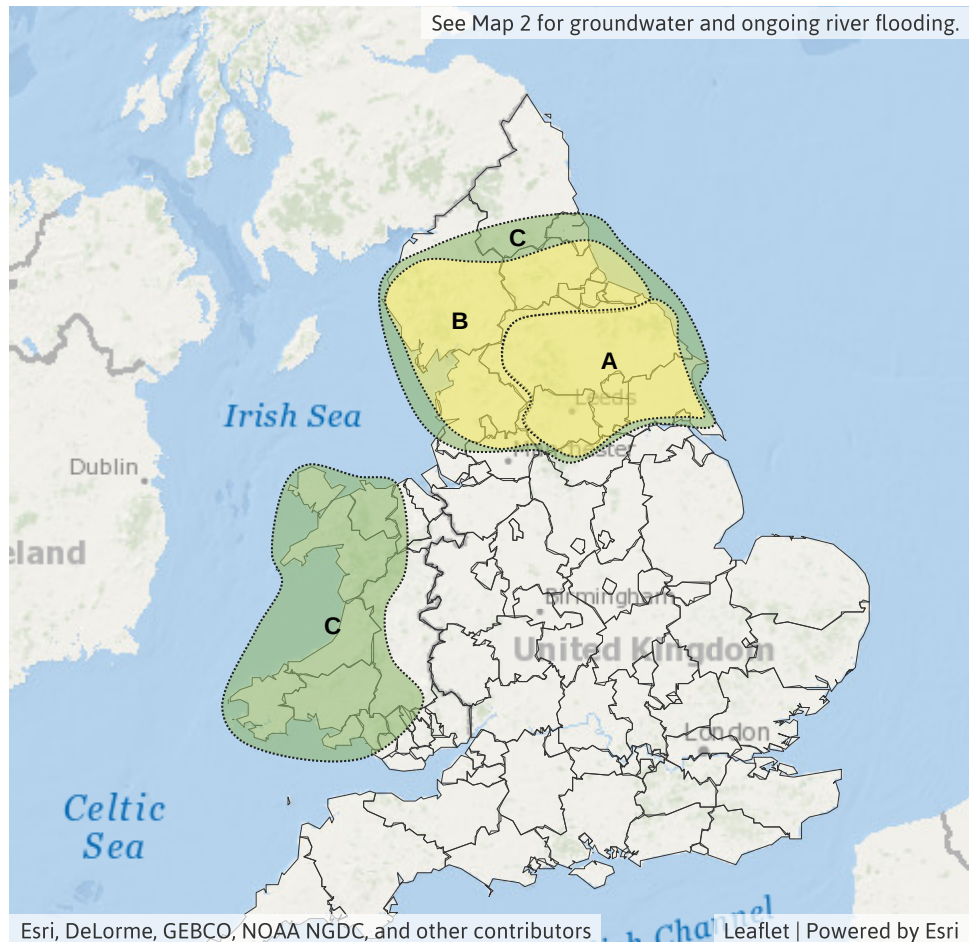
Source River Surface
Likely duration 2 Days

Flooding impacts probable on Monday and Tuesday due to heavy rain

RISK AREA C
Impact **MINOR**
Likelihood **LOW**

Source River Surface
Likely duration 2 Days

Flooding impacts possible on Monday and Tuesday due to heavy rain



Flood Guidance Statement

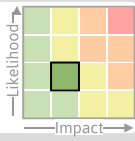
10:30hrs Monday 29 January 2024

Specific Areas of Concern Map 2 - Monday 29 January to Friday 2 February 2024

RISK AREA D

Impact **MINOR**

Likelihood **LOW**



Source River

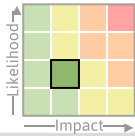
Likely duration 2 Days

Ongoing river flooding impacts possible on Wednesday and Thursday.

RISK AREA E

Impact **MINOR**

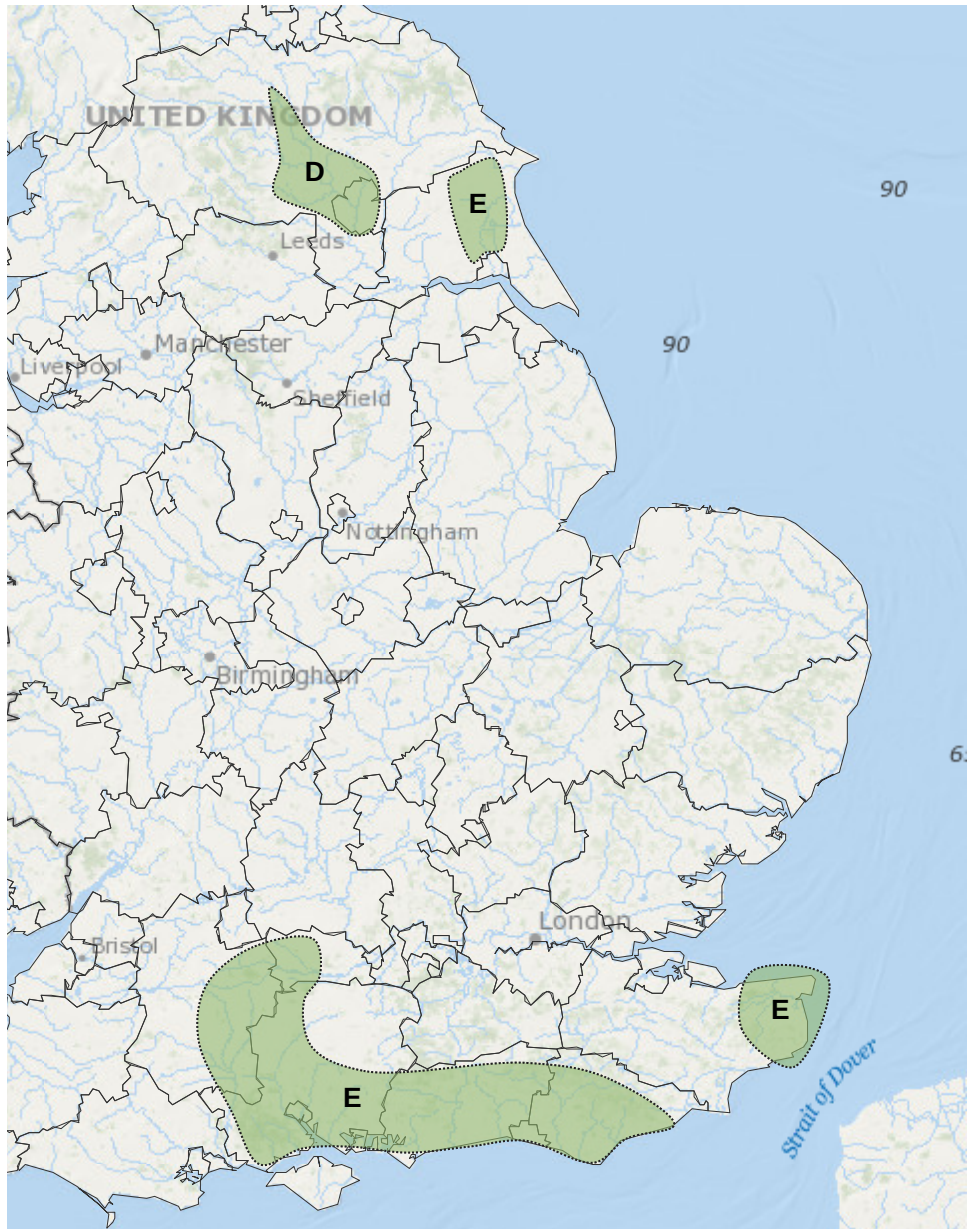
Likelihood **LOW**



Source Ground

Likely duration 5 + Days

Ongoing impacts possible as groundwater levels remain high through the next five days.



Esri, DeLorme, GEBCO, NOAA NGDC, and other contributors

Leaflet | Powered by Esri

Assessment of flood risk



Rivers

The river flood risk is LOW for today (Monday) and Tuesday.

Minor river flooding impacts are probable in parts of the North of England on Monday and Tuesday due to heavy and persistent rain, and possible across Wales and in other parts of the North of England. River flooding impacts remain possible on Wednesday and Thursday in Yorkshire and the Humber.

Refer to Specific Areas of Concern maps.



Surface water

The surface water flood risk is LOW for Monday and Tuesday.

Minor surface water flooding impacts are probable across parts of the North of England today (Monday) and into Tuesday due to heavy and persistent rain, and possible across Wales and in other parts of the North of England.

Refer to Specific Areas of Concern map 1.

Impacts could include localised flooding from urban and fast responding smaller watercourses/catchments, drains, channels and flooding from overland flow.



Groundwater

The groundwater flood risk is VERY LOW for the next five days.

Minor impacts are possible across parts of the South of England and Yorkshire and the Humber for the next five days. See Specific Areas of Concern Map 2.



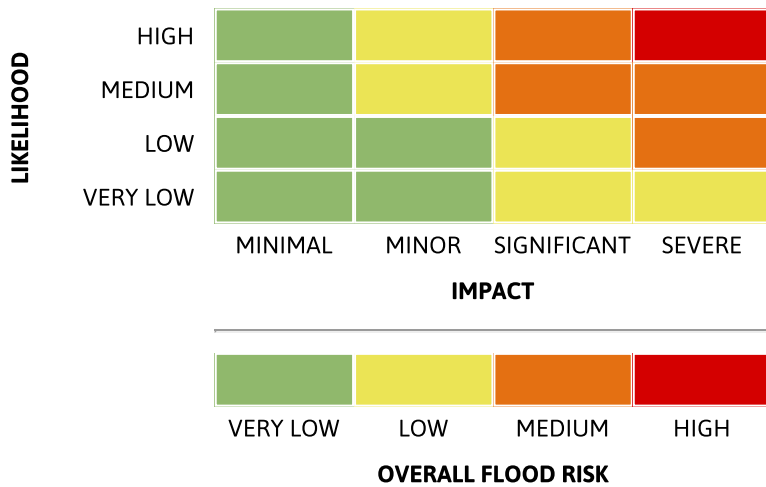
Coastal/Tidal

The coastal/tidal flood risk is VERY LOW for the next five days.

Flood Guidance Statement

10:30hrs Monday 29 January 2024

Flood risk matrix



Summary of potential impacts

MINIMAL

Isolated and minor flooding of low-lying land and roads
Isolated spray/wave on coastal promenades
Little or no disruption to travel, but wet road surfaces

MINOR

Localised flooding of land and roads
Flooding affecting individual properties
Disruption to travel and key sites in flood plans

SIGNIFICANT

Flooding affecting parts of communities
Possible danger to life and damage to buildings/structures
Disruption to travel and key sites in flood plans

SEVERE

Danger to life, severe disruption to travel
Widespread flooding affecting whole communities
Widespread disruption or loss of infrastructure
Large scale evacuation of properties possible

Next statement due **10:30hrs Tuesday 30 January 2024 (all times are local)**

Contact details **Flood Forecasting Centre Duty Hydrometeorologist - 0330 135 4400**

More information <https://www.gov.uk/government/organisations/flood-forecasting-centre>