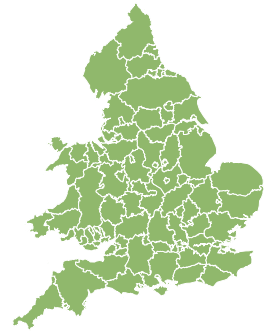
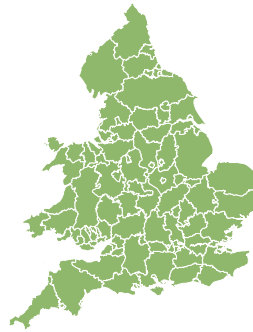
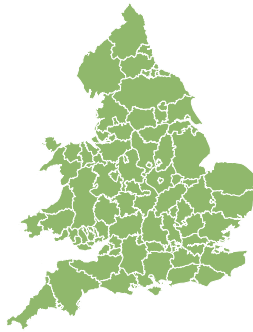
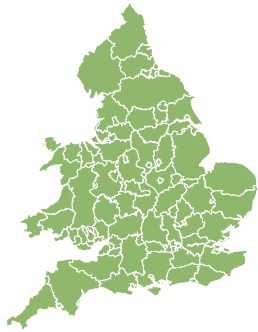


Flood Guidance Statement

10:30hrs Saturday 27 January 2024



Saturday

27 Jan 2024 10:30-23:59

Trend since last FGS

Decreased ↓

Sunday

28 Jan 2024

Steady →

Monday

29 Jan 2024

Steady →

Tuesday

30 Jan 2024

Steady →

Wednesday

31 Jan 2024

Steady →

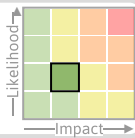
Ongoing minor groundwater flooding impacts are possible across parts of the South of England and in Yorkshire during the next five days. The overall flood risk is VERY LOW.

Specific Areas of Concern Map 1 - Saturday 27 to Wednesday 31 January 2024

RISK AREA A

Impact **MINOR**

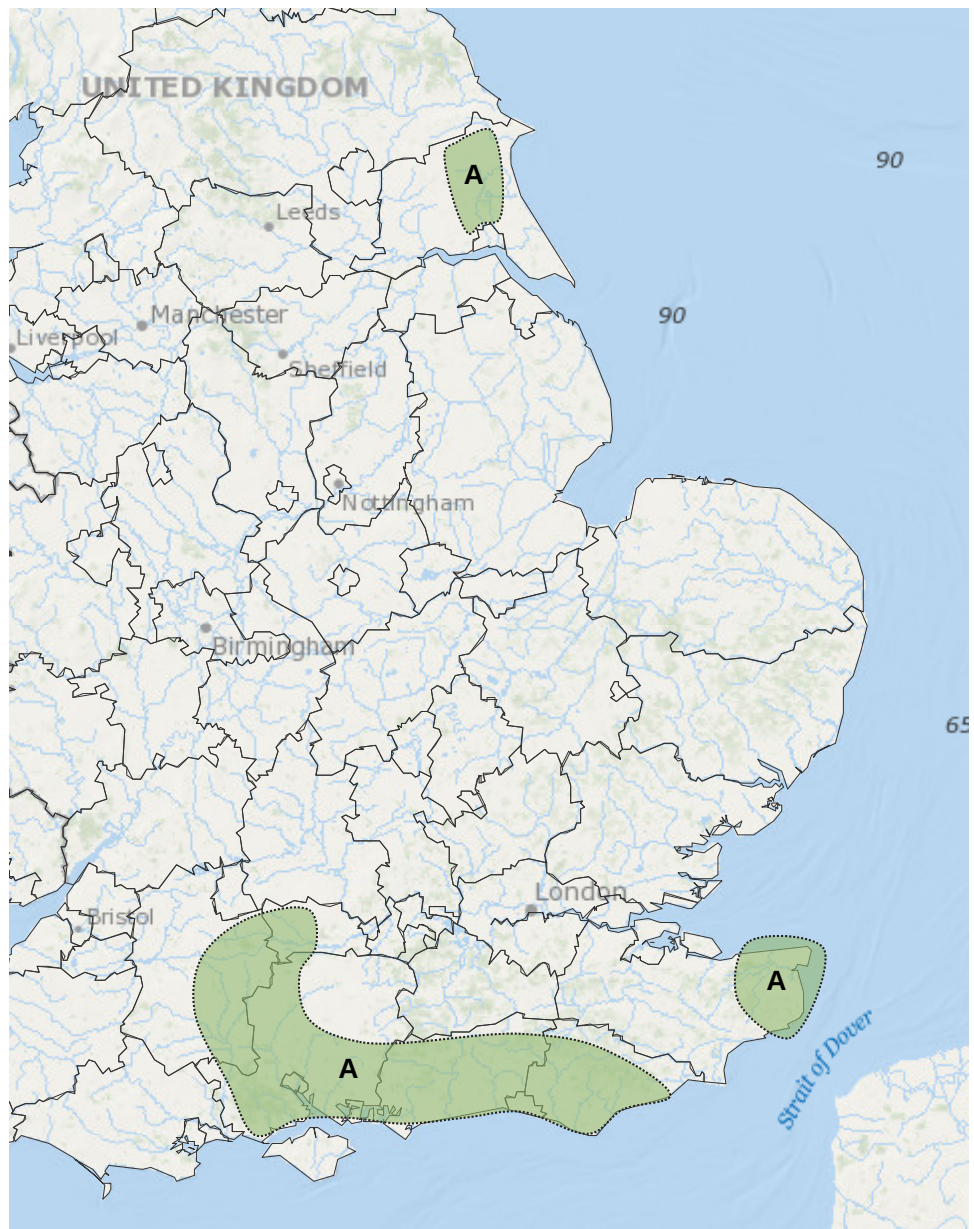
Likelihood **LOW**



Source Ground

Likely duration 5 + Days

Ongoing impacts possible as groundwater levels remain high through the next five days.



Flood Guidance Statement

10:30hrs Saturday 27 January 2024

Assessment of flood risk



Groundwater

The groundwater flood risk is VERY LOW for the next five days.

Minor impacts are possible across parts of the South of England and Yorkshire and the Humber for the next five days. See Specific Areas of Concern Map.



Rivers

The river flood risk is VERY LOW for the next five days.



Surface water

The surface water flood risk is VERY LOW for the next five days.



Coastal/Tidal

The coastal/tidal flood risk is VERY LOW for the next five days.

Flood Guidance Statement

10:30hrs Saturday 27 January 2024

Flood risk matrix



Summary of potential impacts

MINIMAL

Isolated and minor flooding of low-lying land and roads
Isolated spray/wave on coastal promenades
Little or no disruption to travel, but wet road surfaces

MINOR

Localised flooding of land and roads
Flooding affecting individual properties
Disruption to travel and key sites in flood plans

SIGNIFICANT

Flooding affecting parts of communities
Possible danger to life and damage to buildings/structures
Disruption to travel and key sites in flood plans

SEVERE

Danger to life, severe disruption to travel
Widespread flooding affecting whole communities
Widespread disruption or loss of infrastructure
Large scale evacuation of properties possible

Next statement due **10:30hrs Sunday 28 January 2024 (all times are local)**

Contact details **Flood Forecasting Centre Duty Hydrometeorologist - 0330 135 4400**

More information <https://www.gov.uk/government/organisations/flood-forecasting-centre>