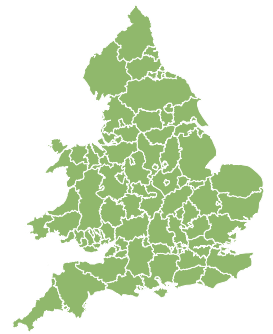
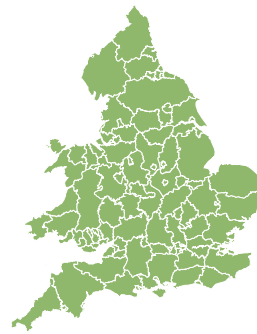
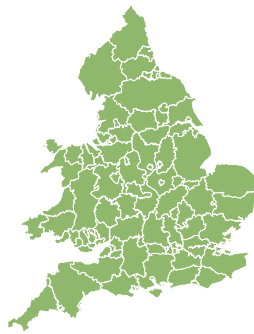
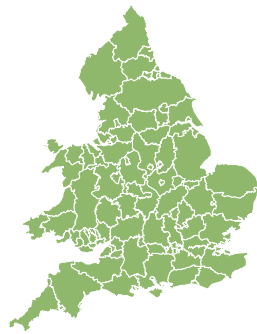
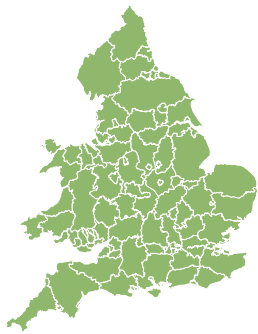


# Flood Guidance Statement

10:30hrs Friday 26 January 2024



Friday

26 Jan 2024 10:30-23:59  
Trend since last FGS

Steady →

Saturday

27 Jan 2024

Steady →

Sunday

28 Jan 2024

Steady →

Monday

29 Jan 2024

Steady →

Tuesday

30 Jan 2024

Steady →

Minor groundwater flooding impacts are possible across parts of the South of England and in Yorkshire. Minor ongoing river flooding impacts are possible across parts of North Yorkshire until Saturday. The overall flood risk is VERY LOW.

## Specific Areas of Concern Map 1 - Friday 26 to Tuesday 30 January 2024

### RISK AREA A

Impact **MINOR**  
Likelihood **LOW**

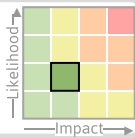


Source River  
Likely duration 2 Days

Ongoing flooding impacts until Saturday

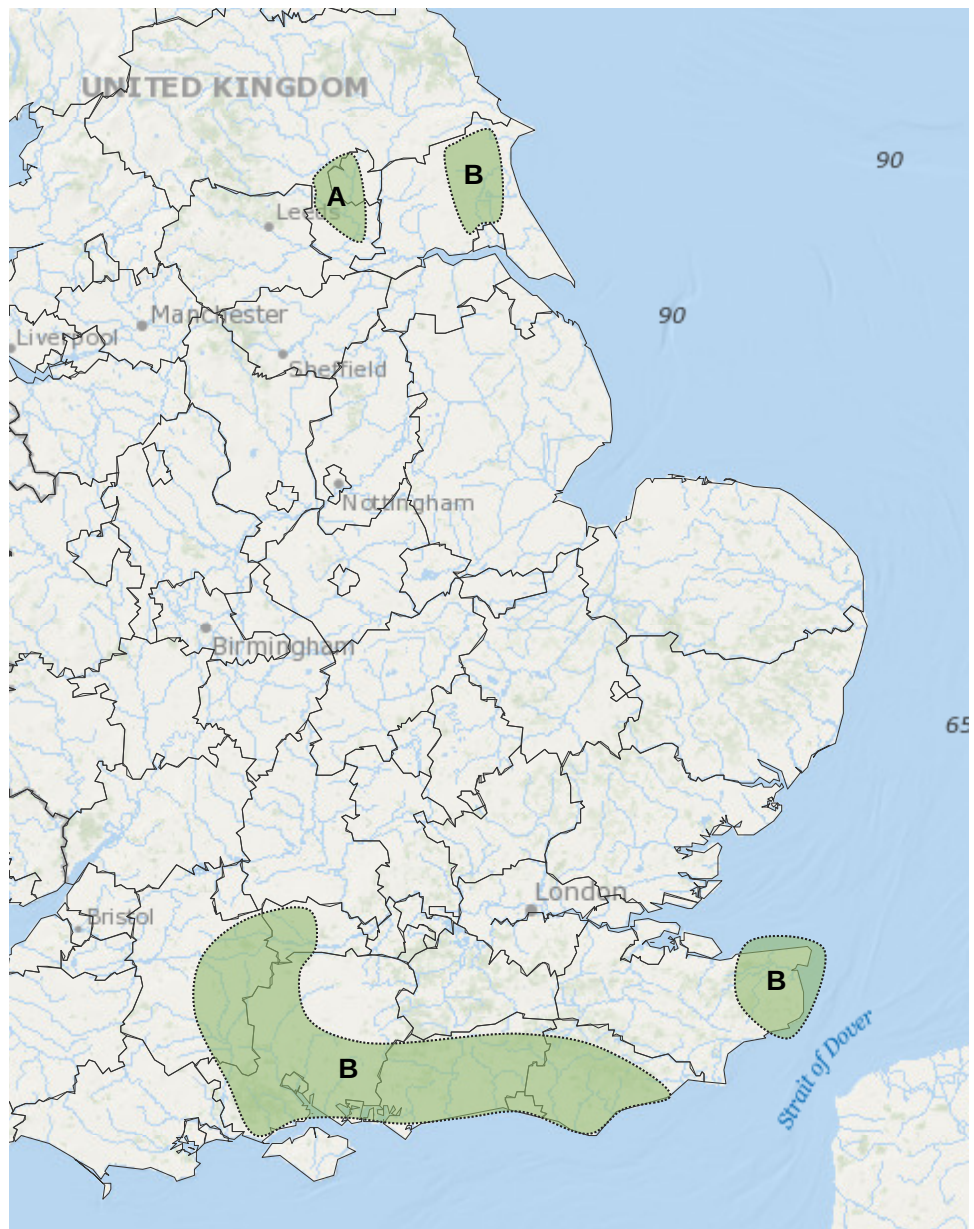
### RISK AREA B

Impact **MINOR**  
Likelihood **LOW**



Source Ground  
Likely duration 5 + Days

Ongoing impacts possible from high groundwater levels over the next five days.



## Assessment of flood risk



### Rivers

---

The river flood risk is VERY LOW for the next five days.

Minor river flooding impacts are possible across North Yorkshire until Saturday. See Specific Areas of Concern Map.



### Groundwater

---

The groundwater flood risk is VERY LOW for the next five days.

Minor impacts are possible across parts of the South of England and Yorkshire and the Humber for the next five days. See Specific Areas of Concern Map.



### Coastal/Tidal

---

The coastal/tidal flood risk is VERY LOW for the next five days.

Minor coastal flooding impacts are possible but not expected within the Norfolk and Suffolk Broads until Saturday due to tidal locking.



### Surface water

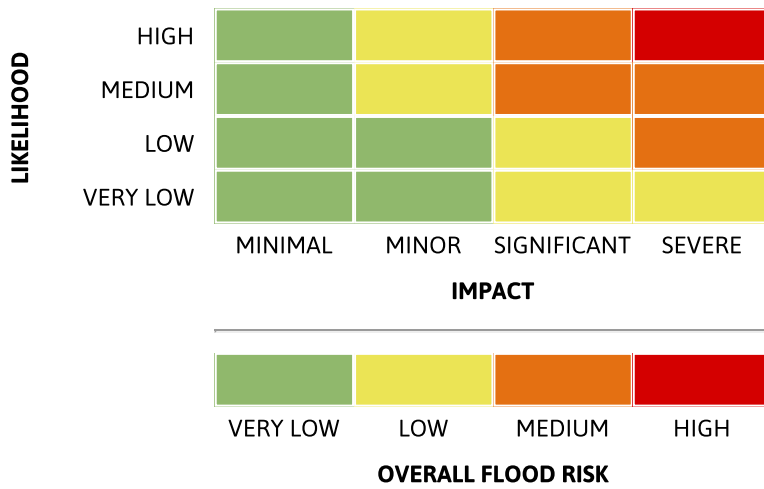
---

The surface water flood risk is VERY LOW for the next five days.

# Flood Guidance Statement

10:30hrs Friday 26 January 2024

## Flood risk matrix



## Summary of potential impacts

### MINIMAL

Isolated and minor flooding of low-lying land and roads  
Isolated spray/wave on coastal promenades  
Little or no disruption to travel, but wet road surfaces

### MINOR

Localised flooding of land and roads  
Flooding affecting individual properties  
Disruption to travel and key sites in flood plans

### SIGNIFICANT

Flooding affecting parts of communities  
Possible danger to life and damage to buildings/structures  
Disruption to travel and key sites in flood plans

### SEVERE

Danger to life, severe disruption to travel  
Widespread flooding affecting whole communities  
Widespread disruption or loss of infrastructure  
Large scale evacuation of properties possible

Next statement due **10:30hrs Saturday 27 January 2024 (all times are local)**

Contact details **Flood Forecasting Centre Duty Hydrometeorologist - 0330 135 4400**

More information <https://www.gov.uk/government/organisations/flood-forecasting-centre>