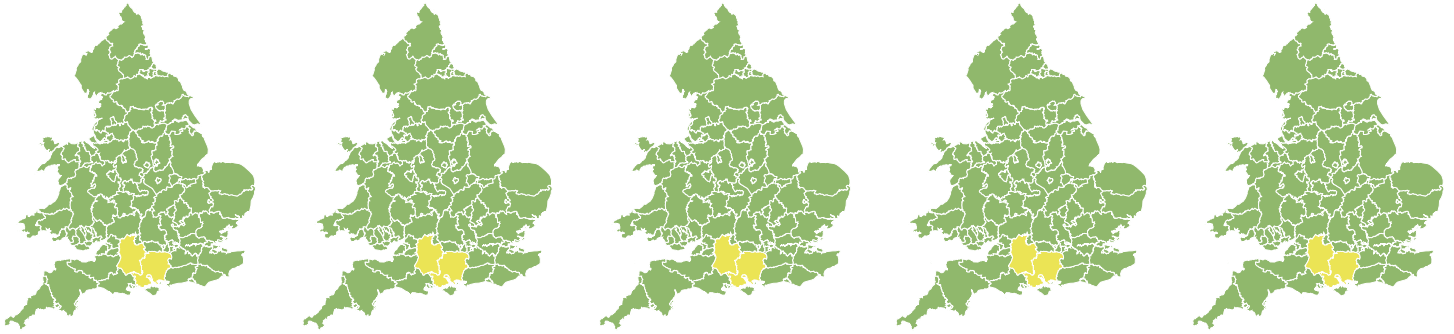


# Flood Guidance Statement

10:30hrs Tuesday 16 January 2024



Tuesday

16 Jan 2024 10:30-23:59  
Trend since last FGS

Steady



Wednesday

17 Jan 2024

Steady



Thursday

18 Jan 2024

Steady



Friday

19 Jan 2024

Steady



Saturday

20 Jan 2024

Steady

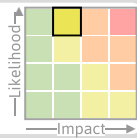


Minor groundwater flooding impacts are expected across parts of the South of England over the next five days. The overall flood risk is LOW.

## Specific Areas of Concern Map 1 - Tuesday 16 to Saturday 20 January 2024

### RISK AREA A

Impact **MINOR**  
Likelihood **HIGH**

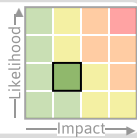


Source Ground  
Likely duration 5 + Days

Ongoing impacts from high groundwater levels throughout the next five days.

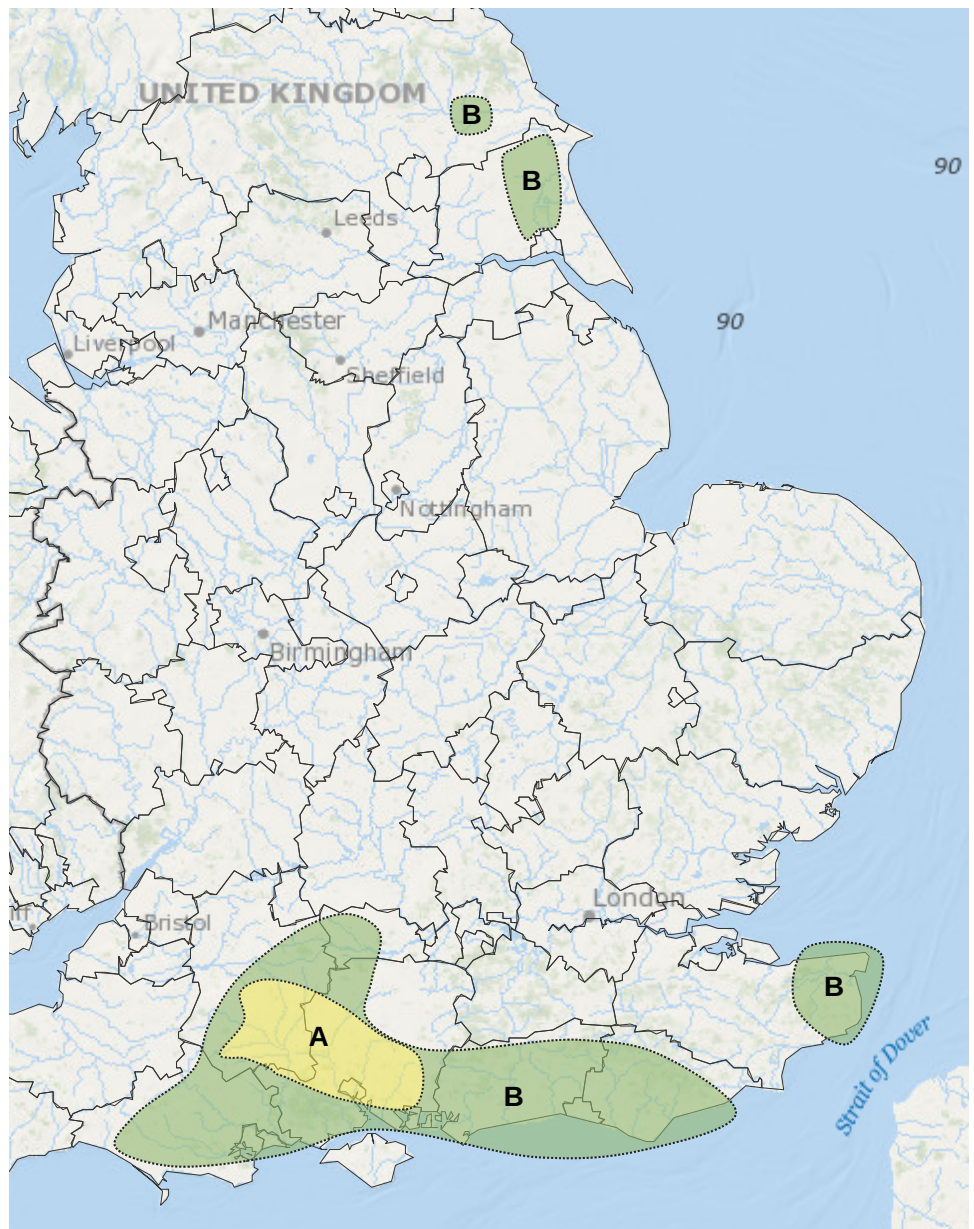
### RISK AREA B

Impact **MINOR**  
Likelihood **LOW**



Source Ground  
Likely duration 5 + Days

Ongoing impacts possible from high groundwater levels over the next five days.



## Assessment of flood risk



### Groundwater

---

The groundwater flood risk is LOW for the next five days.

Minor groundwater flooding impacts are expected to continue across parts of Wiltshire and Hampshire throughout the next five days. Minor impacts are also possible more widely across parts of the South of England and Yorkshire and the Humber.

See Specific Areas of Concern Map.



### Coastal/Tidal

---

The coastal/tidal flood risk is VERY LOW for the next five days.



### Rivers

---

The river flood risk is VERY LOW for the next five days.



### Surface water

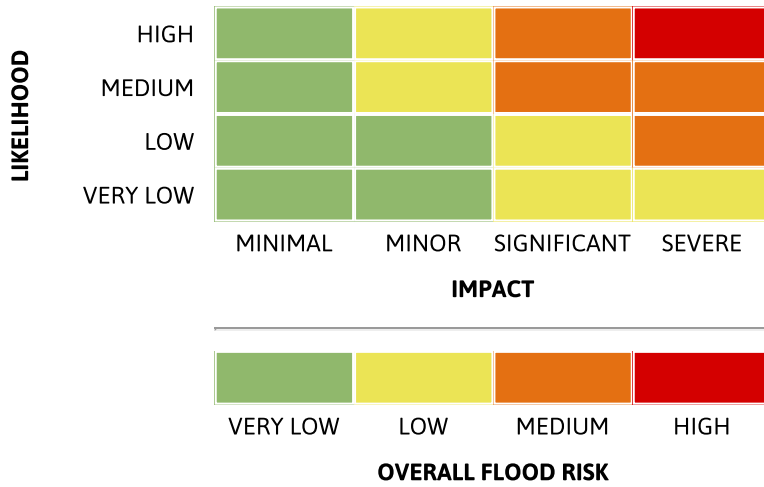
---

The surface water flood risk is VERY LOW for the next five days.

# Flood Guidance Statement

10:30hrs Tuesday 16 January 2024

## Flood risk matrix



## Summary of potential impacts

### MINIMAL

Isolated and minor flooding of low-lying land and roads  
Isolated spray/wave on coastal promenades  
Little or no disruption to travel, but wet road surfaces

### MINOR

Localised flooding of land and roads  
Flooding affecting individual properties  
Disruption to travel and key sites in flood plans

### SIGNIFICANT

Flooding affecting parts of communities  
Possible danger to life and damage to buildings/structures  
Disruption to travel and key sites in flood plans

### SEVERE

Danger to life, severe disruption to travel  
Widespread flooding affecting whole communities  
Widespread disruption or loss of infrastructure  
Large scale evacuation of properties possible

Next statement due **10:30hrs Wednesday 17 January 2024 (all times are local)**

Contact details **Flood Forecasting Centre Duty Hydrometeorologist - 0330 135 4400**

More information <https://www.gov.uk/government/organisations/flood-forecasting-centre>