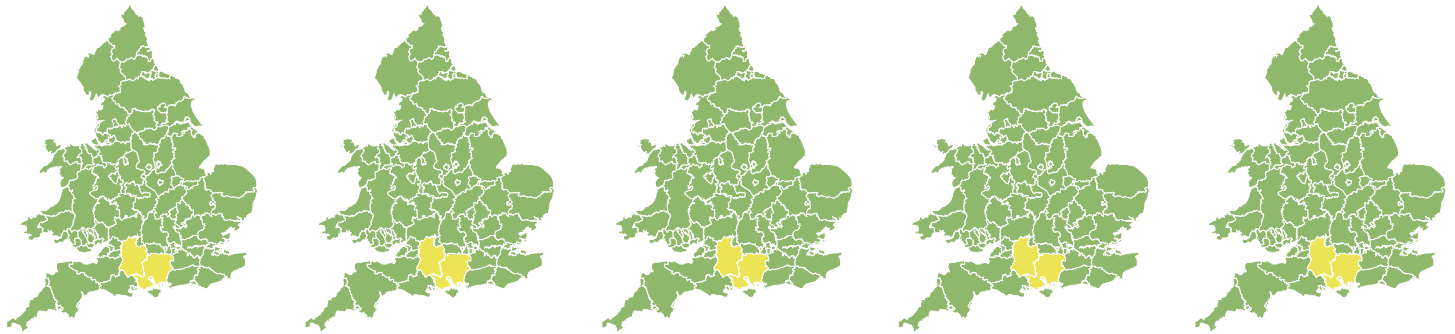


Flood Guidance Statement

10:30hrs Monday 15 January 2024



Monday

15 Jan 2024 10:30-23:59

Trend since last FGS

Steady



Tuesday

16 Jan 2024

Steady



Wednesday

17 Jan 2024

Steady



Thursday

18 Jan 2024

Steady



Friday

19 Jan 2024

Steady



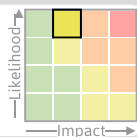
Minor groundwater flooding impacts are expected across parts of the South of England over the next five days. The overall flood risk is LOW.

Specific Areas of Concern Map 1 - Monday 15 to Friday 19 January 2024

RISK AREA A

Impact **MINOR**

Likelihood **HIGH**



Source Ground

Likely duration 5 + Days

Ongoing impacts from high groundwater levels throughout the next five days.

RISK AREA B

Impact **MINOR**

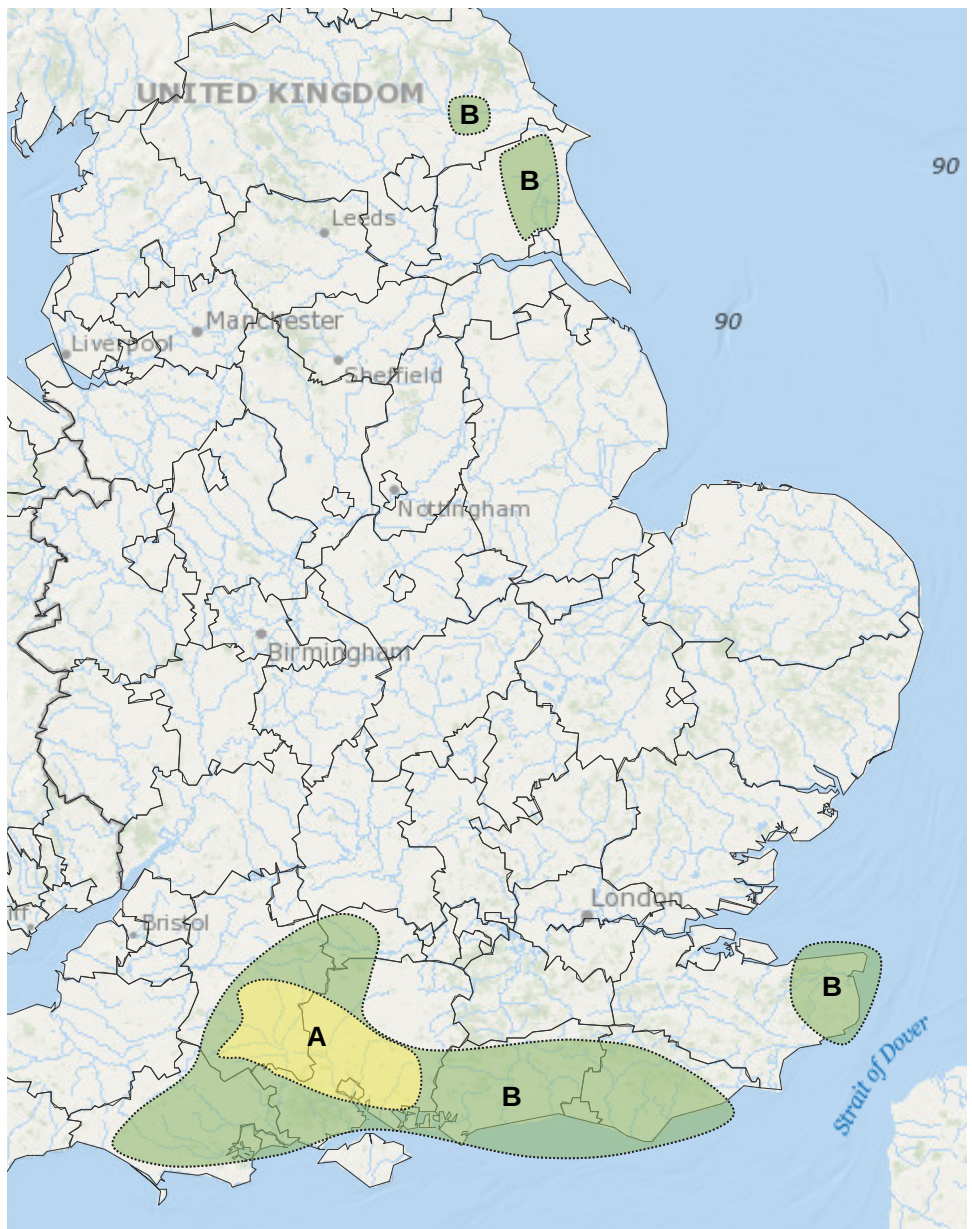
Likelihood **LOW**



Source Ground

Likely duration 5 + Days

Ongoing impacts possible from high groundwater levels over the next five days.



Assessment of flood risk



Groundwater

The groundwater flood risk is LOW for the next five days.

Minor groundwater flooding impacts are expected to continue across parts of Wiltshire and Hampshire throughout the next five days. Minor impacts are also possible more widely across parts of the South of England and Yorkshire and the Humber.

See Specific Areas of Concern Map.



Coastal/Tidal

The coastal/tidal flood risk is VERY LOW for the next five days.

Minimal coastal flooding impacts are expected along parts of the South Humber and East Anglian coast due to a storm surge and large waves on Monday. Impacts may include isolated spray on low-lying roads and coastal promenades, and some high levels in the Norfolk and Suffolk Broads.



Rivers

The river flood risk is VERY LOW for the next five days.



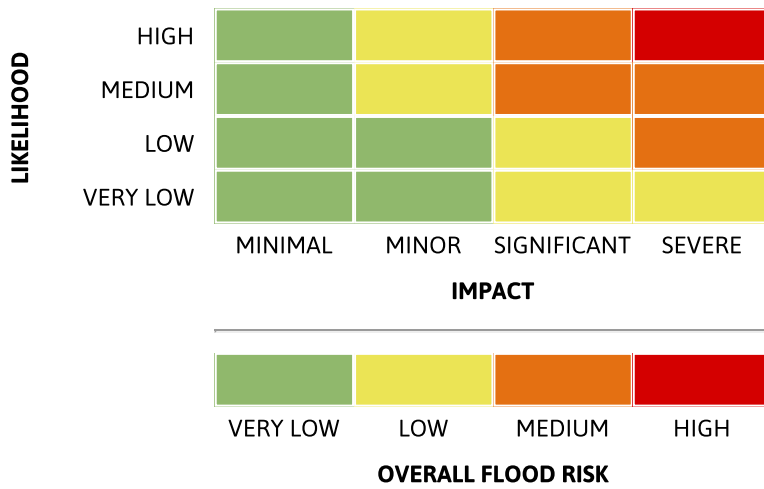
Surface water

The surface water flood risk is VERY LOW for the next five days.

Flood Guidance Statement

10:30hrs Monday 15 January 2024

Flood risk matrix



Summary of potential impacts

MINIMAL

Isolated and minor flooding of low-lying land and roads
Isolated spray/wave on coastal promenades
Little or no disruption to travel, but wet road surfaces

MINOR

Localised flooding of land and roads
Flooding affecting individual properties
Disruption to travel and key sites in flood plans

SIGNIFICANT

Flooding affecting parts of communities
Possible danger to life and damage to buildings/structures
Disruption to travel and key sites in flood plans

SEVERE

Danger to life, severe disruption to travel
Widespread flooding affecting whole communities
Widespread disruption or loss of infrastructure
Large scale evacuation of properties possible

Next statement due **10:30hrs Tuesday 16 January 2024 (all times are local)**

Contact details **Flood Forecasting Centre Duty Hydrometeorologist - 0330 135 4400**

More information <https://www.gov.uk/government/organisations/flood-forecasting-centre>