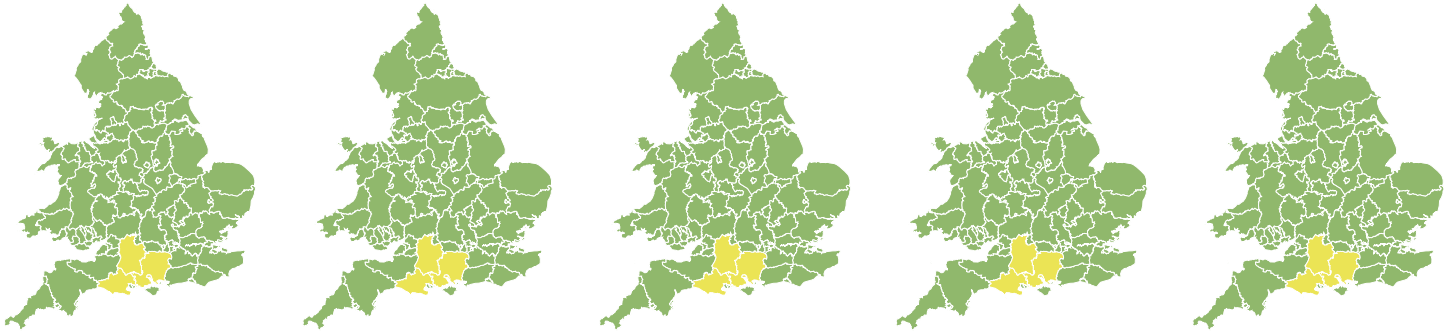


Flood Guidance Statement

10:30hrs Thursday 11 January 2024



Thursday

11 Jan 2024 10:30-23:59
Trend since last FGS

Steady →

Friday

12 Jan 2024

Steady →

Saturday

13 Jan 2024

Steady →

Sunday

14 Jan 2024

Steady →

Monday

15 Jan 2024

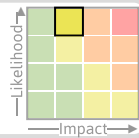
Steady →

Minor groundwater flooding impacts are expected across parts of the South of England over the next five days. Ongoing minor river flooding impacts are also possible along the lower River Thames until Friday. The overall flood risk is LOW.

Specific Areas of Concern Map 1 - Thursday 11 to Monday 15 January 2024

RISK AREA A

Impact **MINOR**
Likelihood **HIGH**

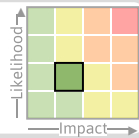


Source Ground
Likely duration 5 + Days

Ongoing impacts from high groundwater levels are expected over the next five days.

RISK AREA B

Impact **MINOR**
Likelihood **LOW**



Source Ground
Likely duration 5 + Days

Ongoing impacts possible from high groundwater levels over the next five days.

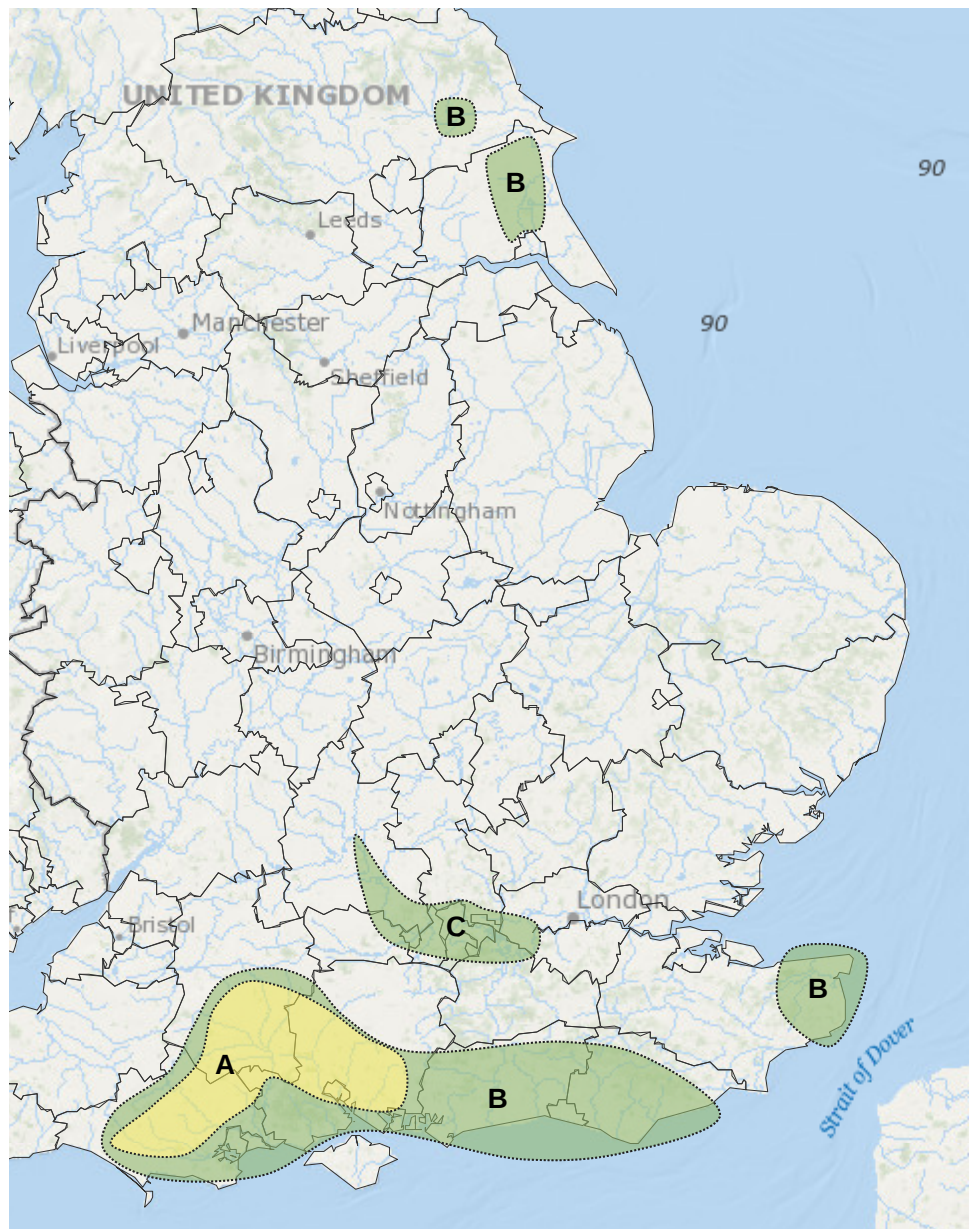
RISK AREA C

Impact **MINOR**
Likelihood **LOW**



Source River
Likely duration 2 Days

Ongoing river flooding impacts until Friday.



Assessment of flood risk



Groundwater

The groundwater flood risk is LOW for the next five days.

Minor groundwater flooding impacts are expected across parts of Dorset, Wiltshire and Hampshire, and are possible more widely across parts of the South of England and Yorkshire and the Humber throughout the next five days.

See Specific Areas of Concern Map.



Rivers

The river flood risk is VERY LOW for the next five days.

Minor river flooding impacts are possible today (Thursday) and Friday along the River Thames.

See Specific Areas of Concern Map.



Coastal/Tidal

The coastal/tidal flood risk is VERY LOW for the next five days.



Surface water

The surface water flood risk is VERY LOW for the next five days.

Flood Guidance Statement

10:30hrs Thursday 11 January 2024

Flood risk matrix



Summary of potential impacts

MINIMAL

Isolated and minor flooding of low-lying land and roads
Isolated spray/wave on coastal promenades
Little or no disruption to travel, but wet road surfaces

MINOR

Localised flooding of land and roads
Flooding affecting individual properties
Disruption to travel and key sites in flood plans

SIGNIFICANT

Flooding affecting parts of communities
Possible danger to life and damage to buildings/structures
Disruption to travel and key sites in flood plans

SEVERE

Danger to life, severe disruption to travel
Widespread flooding affecting whole communities
Widespread disruption or loss of infrastructure
Large scale evacuation of properties possible

Next statement due **10:30hrs Friday 12 January 2024 (all times are local)**

Contact details **Flood Forecasting Centre Duty Hydrometeorologist - 0330 135 4400**

More information <https://www.gov.uk/government/organisations/flood-forecasting-centre>