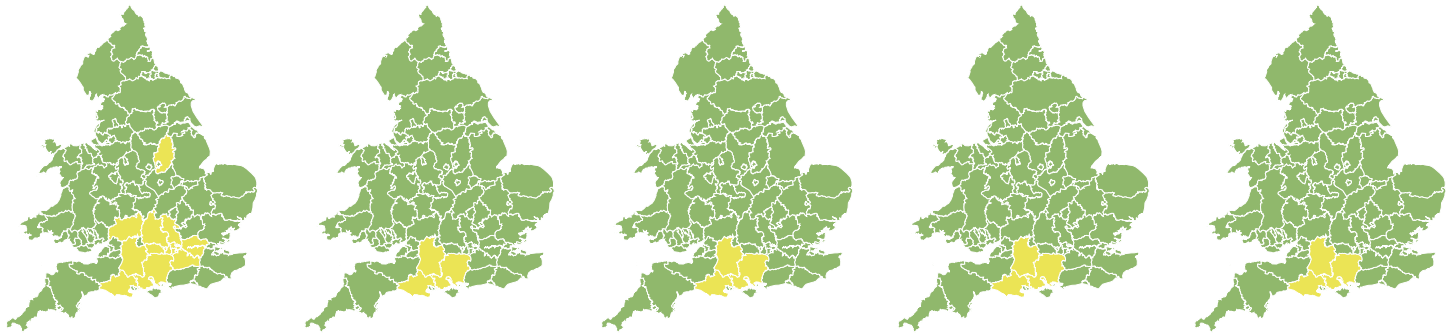


# Flood Guidance Statement

10:30hrs Wednesday 10 January 2024



Wednesday

10 Jan 2024 10:30-23:59  
Trend since last FGS

Steady



Thursday

11 Jan 2024

Steady



Friday

12 Jan 2024

Steady



Saturday

13 Jan 2024

Steady



Sunday

14 Jan 2024

Increased

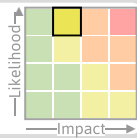


Minor ongoing river flooding impacts are expected along the lower River Thames, and probable along the lower reaches of River Severn and River Trent. Groundwater flooding impacts are also expected across parts of England. The overall flood risk is LOW.

## Specific Areas of Concern Map 1 - Wednesday 10 to Friday 12 January 2024

### RISK AREA A

Impact **MINOR**  
Likelihood **HIGH**

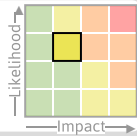


Source River  
Likely duration 3 Days

Minor impacts expected on the River Thames today, then possible until Friday.

### RISK AREA B

Impact **MINOR**  
Likelihood **MEDIUM**



Source River  
Likely duration 1 Day

Minor river flooding impacts are probable in Gloucestershire today.

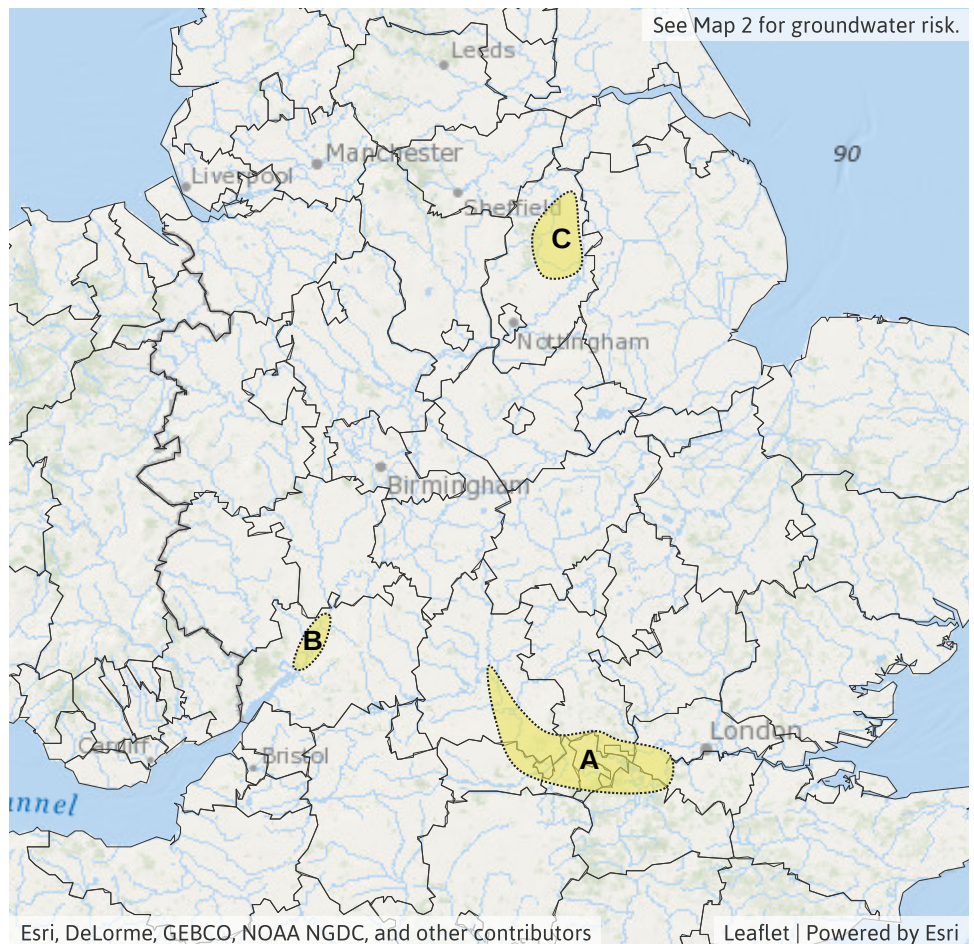
### RISK AREA C

Impact **MINOR**  
Likelihood **MEDIUM**



Source River  
Likely duration 1 Day

Ongoing minor impacts are probable along the lower River Trent today.



# Flood Guidance Statement

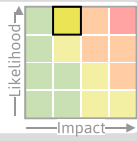
10:30hrs Wednesday 10 January 2024

## Specific Areas of Concern Map 2 - Wednesday 10 to Sunday 14 January 2024

### RISK AREA D

Impact **MINOR**

Likelihood **HIGH**



Source Ground

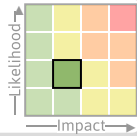
Likely duration 5 + Days

Ongoing impacts from high groundwater levels are expected over the next five days.

### RISK AREA E

Impact **MINOR**

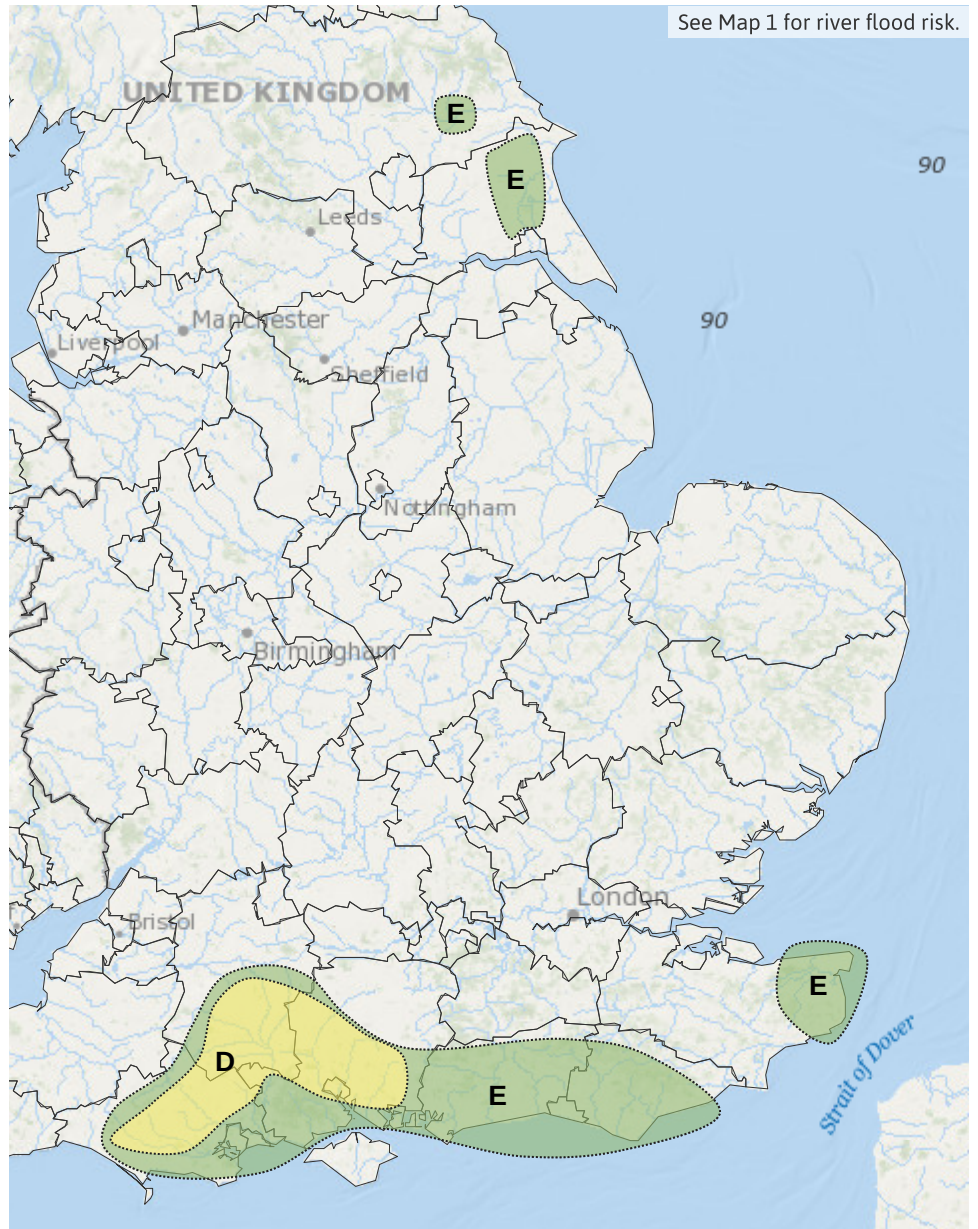
Likelihood **LOW**



Source Ground

Likely duration 5 + Days

Ongoing possible impacts from high groundwater levels over the next five days.



Esri, DeLorme, GEBCO, NOAA NGDC, and other contributors

Leaflet | Powered by Esri

## Assessment of flood risk



### Rivers

---

The river flood risk is LOW today (Wednesday).

Following the recent period of prolonged wet weather there are ongoing flooding impacts today along the River Trent and the River Severn, and for the next three days along the River Thames.

See Specific Areas of Concern Map.



### Groundwater

---

The groundwater flood risk is LOW for the next five days.

Minor groundwater flooding impacts are expected across parts of Dorset, Wiltshire and Hampshire, and are possible more widely across parts of the South of England and Yorkshire and the Humber throughout the next five days.

See Specific Areas of Concern Map.



### Surface water

---

The surface water flood risk is VERY LOW for the next five days.



### Coastal/Tidal

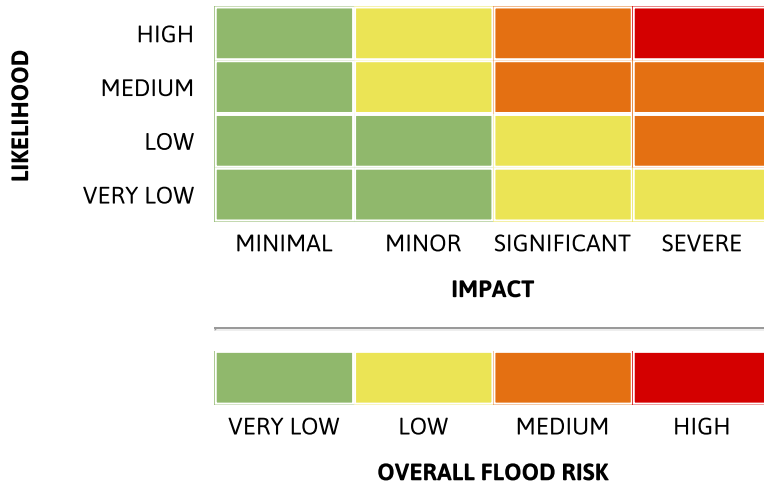
---

The coastal/tidal flood risk is VERY LOW for the next five days.

# Flood Guidance Statement

10:30hrs Wednesday 10 January 2024

## Flood risk matrix



## Summary of potential impacts

### MINIMAL

Isolated and minor flooding of low-lying land and roads  
Isolated spray/wave on coastal promenades  
Little or no disruption to travel, but wet road surfaces

### MINOR

Localised flooding of land and roads  
Flooding affecting individual properties  
Disruption to travel and key sites in flood plans

### SIGNIFICANT

Flooding affecting parts of communities  
Possible danger to life and damage to buildings/structures  
Disruption to travel and key sites in flood plans

### SEVERE

Danger to life, severe disruption to travel  
Widespread flooding affecting whole communities  
Widespread disruption or loss of infrastructure  
Large scale evacuation of properties possible

Next statement due **10:30hrs Thursday 11 January 2024 (all times are local)**

Contact details **Flood Forecasting Centre Duty Hydrometeorologist - 0330 135 4400**

More information <https://www.gov.uk/government/organisations/flood-forecasting-centre>