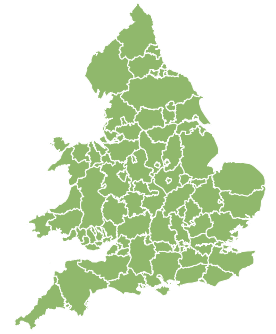
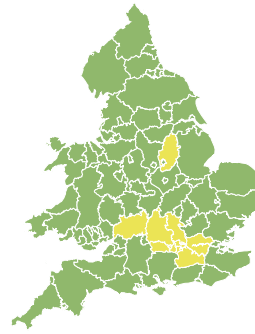
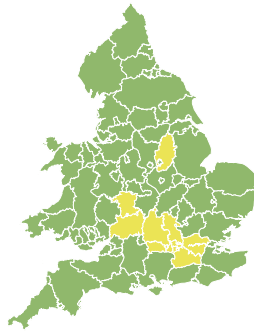
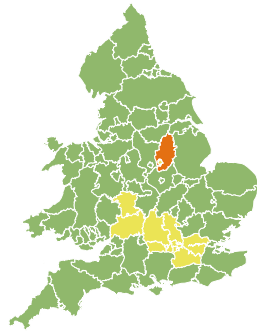
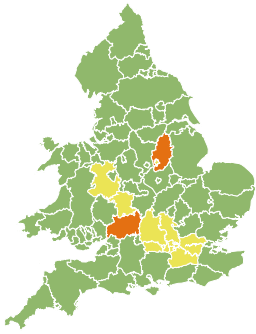


Flood Guidance Statement

10:30hrs Sunday 07 January 2024



Sunday

7 Jan 2024 10:30-23:59
Trend since last FGS

Steady →

Monday

8 Jan 2024

Steady →

Tuesday

9 Jan 2024

Steady →

Wednesday

10 Jan 2024

Steady →

Thursday

11 Jan 2024

Steady →

Significant river flooding impacts are expected to continue today (Sunday) and tomorrow in parts of the Midlands. The overall flood risk is MEDIUM.

Specific Areas of Concern Map 1 - Sunday 7 January 2024

RISK AREA A
Impact **SIGNIFICANT**
Likelihood **HIGH**

Source River
Likely duration 2 Days

Ongoing significant impacts along the lower River Trent and in Gloucester.

RISK AREA B
Impact **MINOR**
Likelihood **MEDIUM**

Source River
Likely duration 4 Days

Minor flooding impacts probable along the River Severn until Wednesday.

RISK AREA C
Impact **MINOR**
Likelihood **HIGH**

Source River
Likely duration 4 Days

Minor impacts expected on the River Thames until Wednesday.

RISK AREA D
Impact **MINOR**
Likelihood **MEDIUM**

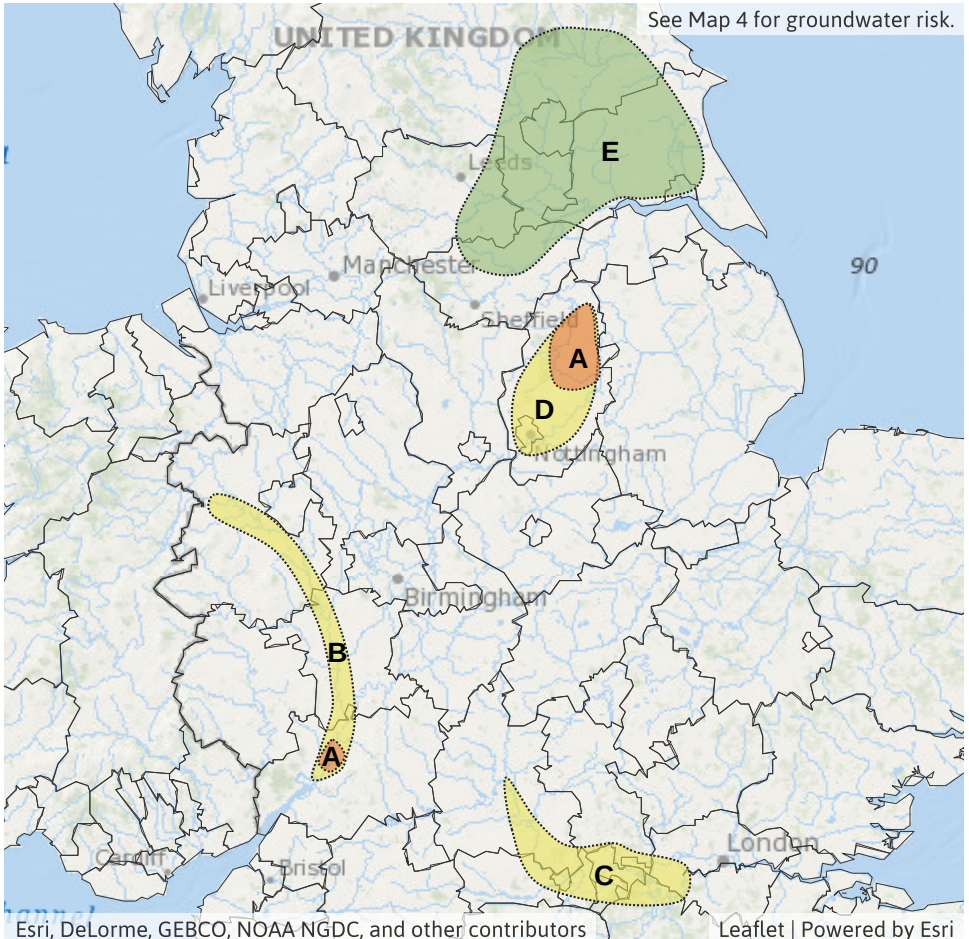
Source River
Likely duration 4 Days

Ongoing minor river flooding probable from today (Sunday) to Wednesday.

RISK AREA E
Impact **MINOR**
Likelihood **LOW**

Source River
Likely duration 2 Days

Ongoing minor river flooding possible today, and possible but not expected on Monday.



Flood Guidance Statement

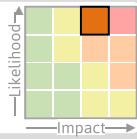
10:30hrs Sunday 07 January 2024

Specific Areas of Concern Map 2 - Monday 8 January 2024

RISK AREA A

Impact **SIGNIFICANT**

Likelihood **HIGH**



Source River

Likely duration 2 Days

Significant impacts continuing along the River Trent until Monday.

RISK AREA B

Impact **MINOR**

Likelihood **MEDIUM**



Source River

Likely duration 4 Days

Minor flooding impacts probable along the River Severn until Wednesday.

RISK AREA C

Impact **MINOR**

Likelihood **HIGH**



Source River

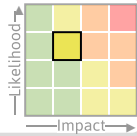
Likely duration 4 Days

Minor impacts expected on the River Thames until Wednesday.

RISK AREA D

Impact **MINOR**

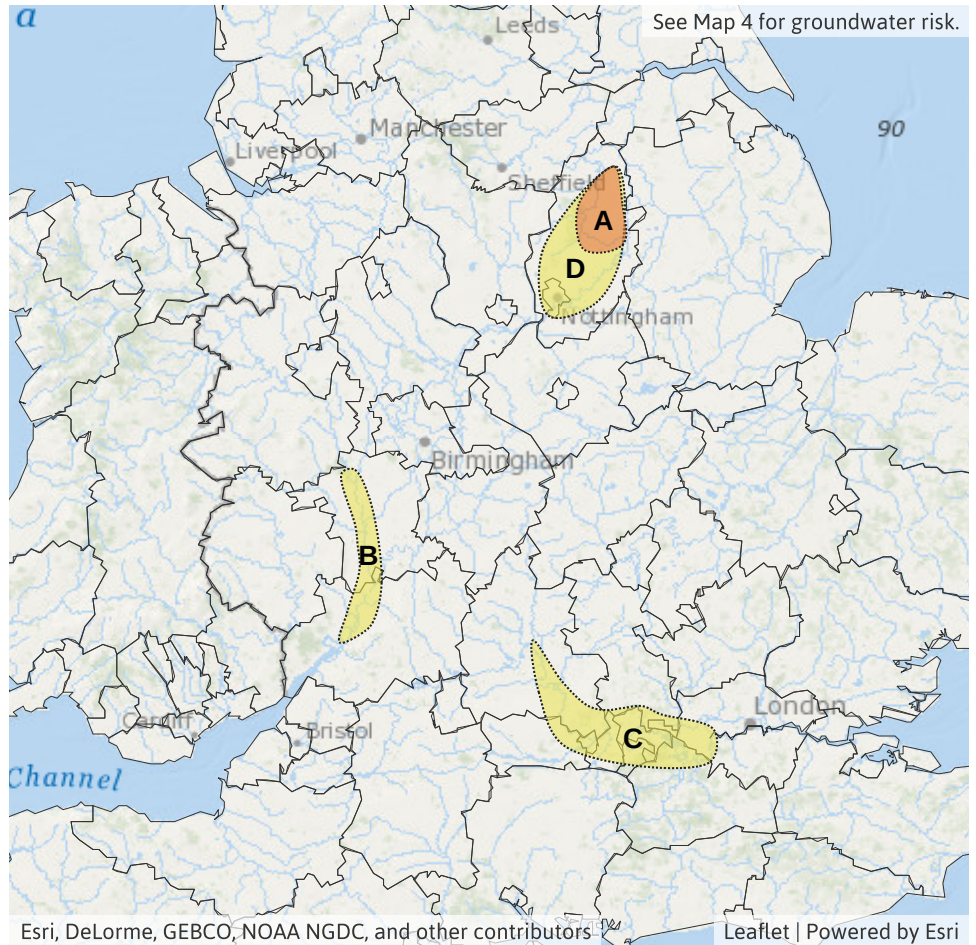
Likelihood **MEDIUM**



Source River

Likely duration 4 Days

Ongoing minor river flooding probable from today (Sunday) to Wednesday.



Flood Guidance Statement

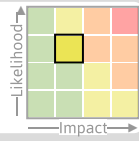
10:30hrs Sunday 07 January 2024

Specific Areas of Concern Map 3 - Tuesday 9 and Wednesday 10 January 2024

RISK AREA B

Impact **MINOR**

Likelihood **MEDIUM**



Source River

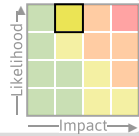
Likely duration 4 Days

Minor river flooding impacts becoming confined to Gloucestershire by Wednesday.

RISK AREA C

Impact **MINOR**

Likelihood **HIGH**



Source River

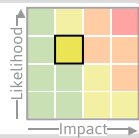
Likely duration 4 Days

Minor impacts expected on the River Thames until Wednesday.

RISK AREA D

Impact **MINOR**

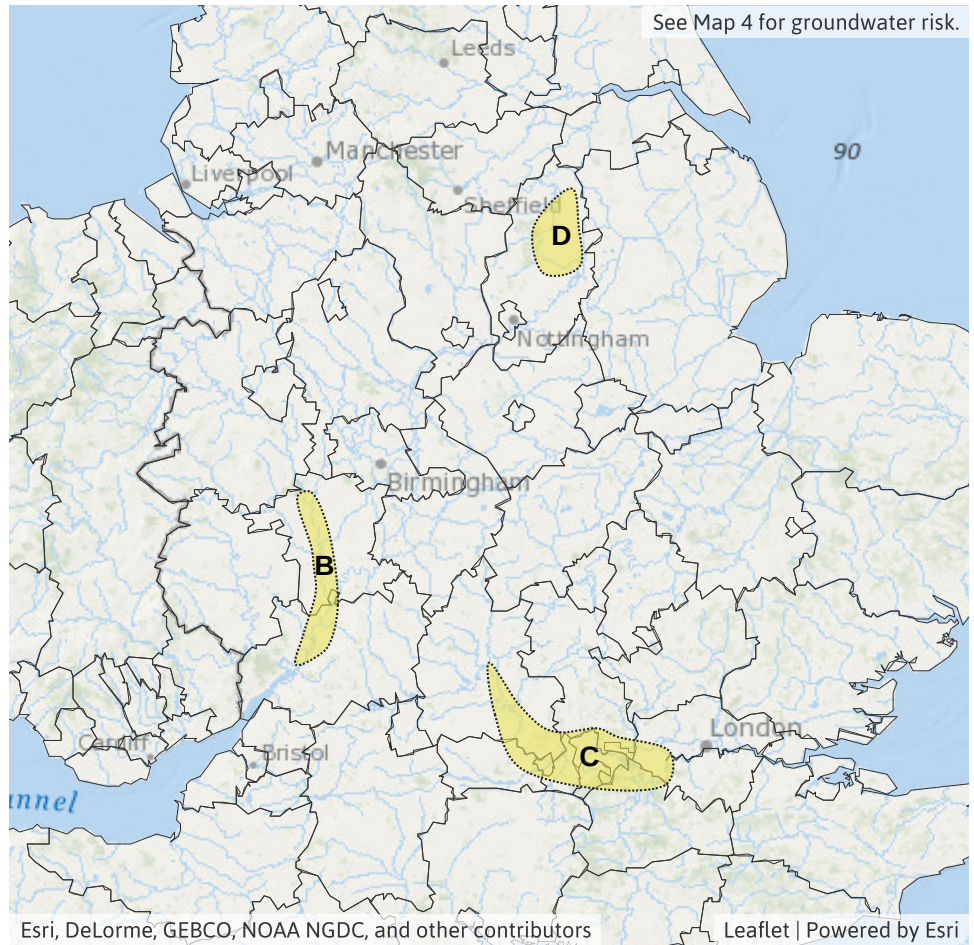
Likelihood **MEDIUM**



Source River

Likely duration 4 Days

Ongoing minor impacts are probable along the lower River Trent.

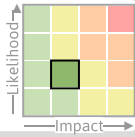


Flood Guidance Statement

10:30hrs Sunday 07 January 2024

Specific Areas of Concern Map 4 - Sunday 7 to Thursday 11 January 2024

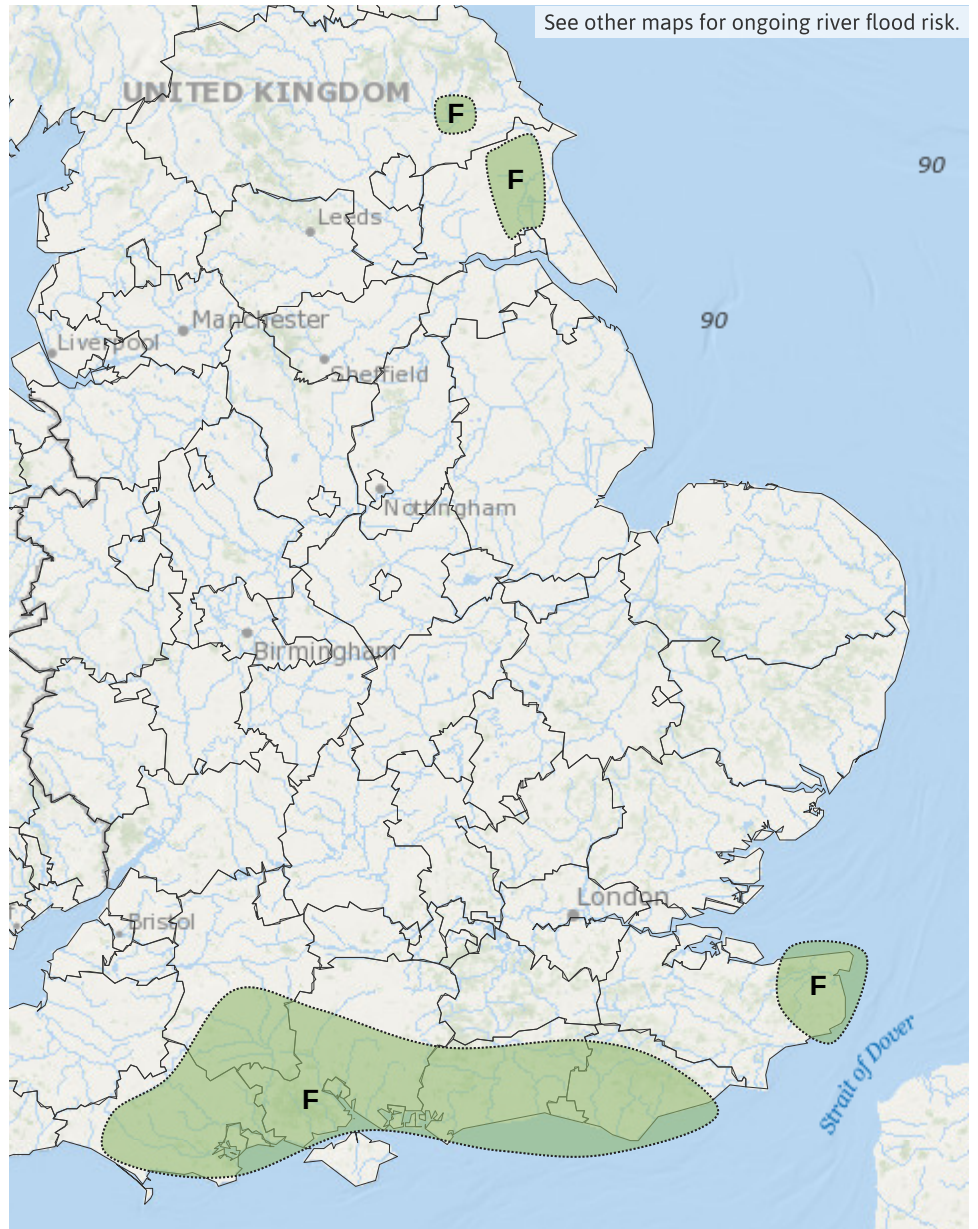
RISK AREA **F**
Impact **MINOR**
Likelihood **LOW**



Source Ground
Likely duration 5 + Days

Ongoing possible impacts from high groundwater levels over the next five days.

See other maps for ongoing river flood risk.



Esri, DeLorme, GEBCO, NOAA NGDC, and other contributors

Leaflet | Powered by Esri

Assessment of flood risk



Rivers

The river flood risk is MEDIUM.

Ongoing flooding impacts along main rivers in England leads to elevated flood risk for the next four days following the recent period of prolonged wet weather.

See Specific Areas of Concern Maps.



Groundwater

The groundwater flood risk is VERY LOW for the next five days.

Minor groundwater flooding impacts are possible across parts of the South of England and Yorkshire and the Humber throughout the next five days. See Specific Areas of Concern Map.



Surface water

The surface water flood risk is VERY LOW for the next five days.



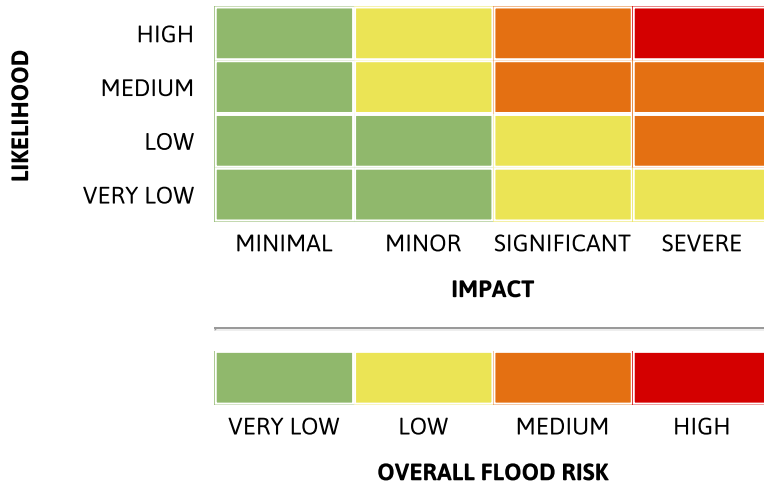
Coastal/Tidal

The coastal/tidal flood risk is VERY LOW for the next five days.

Flood Guidance Statement

10:30hrs Sunday 07 January 2024

Flood risk matrix



Summary of potential impacts

MINIMAL

Isolated and minor flooding of low-lying land and roads
Isolated spray/wave on coastal promenades
Little or no disruption to travel, but wet road surfaces

MINOR

Localised flooding of land and roads
Flooding affecting individual properties
Disruption to travel and key sites in flood plans

SIGNIFICANT

Flooding affecting parts of communities
Possible danger to life and damage to buildings/structures
Disruption to travel and key sites in flood plans

SEVERE

Danger to life, severe disruption to travel
Widespread flooding affecting whole communities
Widespread disruption or loss of infrastructure
Large scale evacuation of properties possible

Next statement due **15:30hrs Sunday 07 January 2024 (all times are local)**

Contact details **Flood Forecasting Centre Duty Hydrometeorologist - 0330 135 4400**

More information <https://www.gov.uk/government/organisations/flood-forecasting-centre>