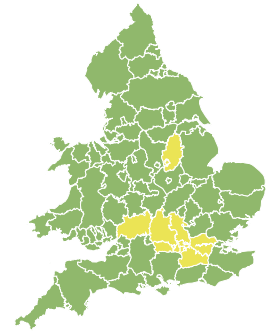
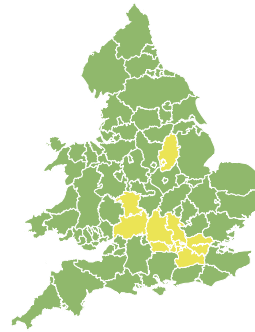
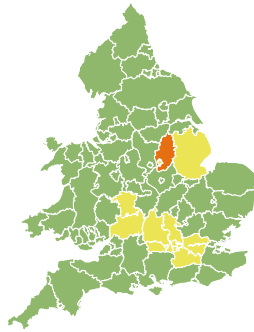
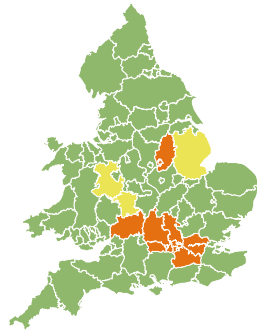
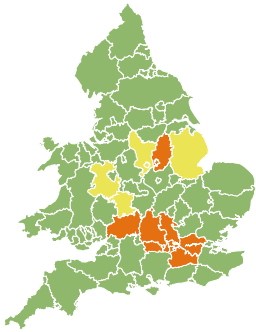


# Flood Guidance Statement

10:30hrs Saturday 06 January 2024



Saturday

6 Jan 2024 10:30-23:59

Trend since last FGS

Increased ↑

Sunday

7 Jan 2024

Increased ↑

Monday

8 Jan 2024

Increased ↑

Tuesday

9 Jan 2024

Steady →

Wednesday

10 Jan 2024

Steady →

Significant river flooding impacts are expected to continue today (Saturday) until Monday in parts of the Midlands and on the River Thames today and tomorrow. The overall flood risk is MEDIUM.

## Specific Areas of Concern Map 1 - Saturday 6 January 2024

**RISK AREA A**  
Impact **SIGNIFICANT**  
Likelihood **HIGH**

Source River  
Likely duration 3 Days

Significant impacts continuing along the River Trent, R Thames and in Gloucester.

**RISK AREA B**  
Impact **SIGNIFICANT**  
Likelihood **LOW**

Source River  
Likely duration 3 Days

Significant river flooding possible.

**RISK AREA C**  
Impact **MINOR**  
Likelihood **MEDIUM**

Source River  
Likely duration 1 Day

Minor flooding impacts probable along the River Trent in Derbyshire today.

**RISK AREA D**  
Impact **MINOR**  
Likelihood **MEDIUM**

Source River  
Likely duration 5 Days

Minor impacts probable on some slow responding rivers until Wednesday.

**RISK AREA E**  
Impact **MINOR**  
Likelihood **HIGH**

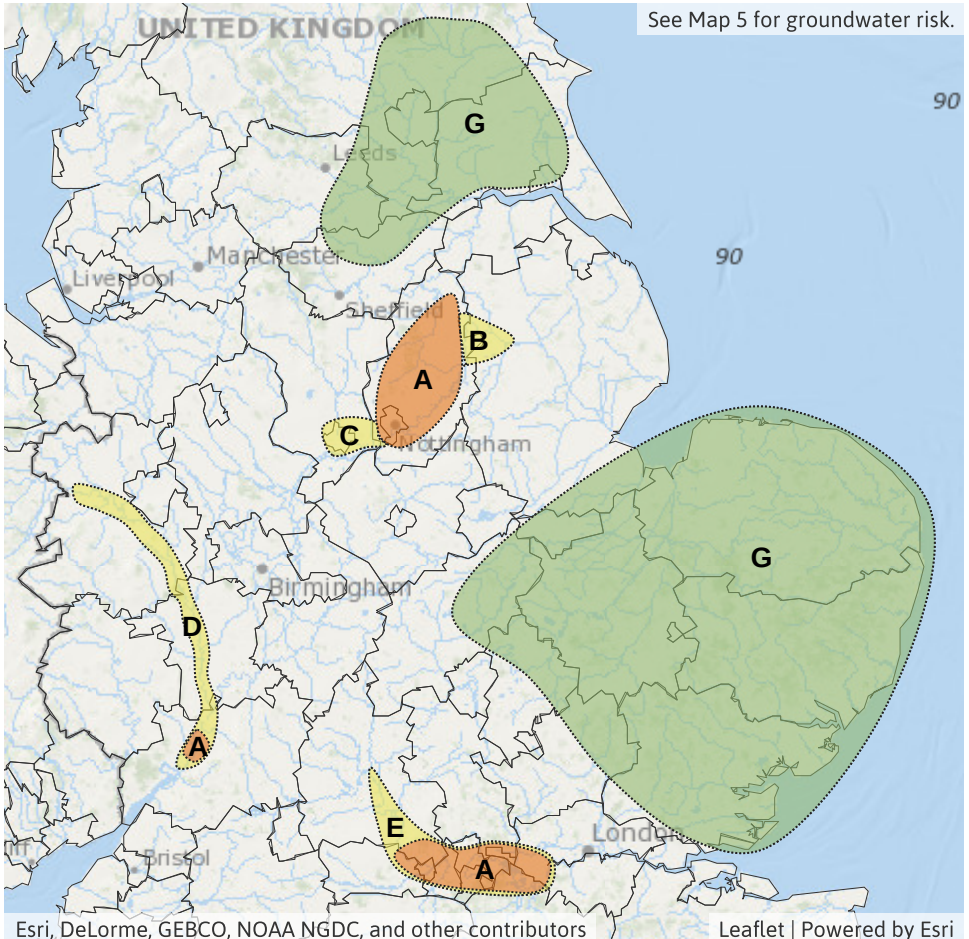
Source River  
Likely duration 5 Days

Minor impacts expected on the River Thames until Wednesday.

**RISK AREA G**  
Impact **MINOR**  
Likelihood **LOW**

Source River  
Likely duration 2 Days

Ongoing minor river flooding still possible until Sunday.



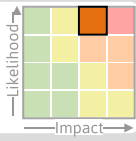
# Flood Guidance Statement

10:30hrs Saturday 06 January 2024

## Specific Areas of Concern Map 2 - Sunday 7 January 2024

### RISK AREA A

Impact **SIGNIFICANT**  
Likelihood **HIGH**

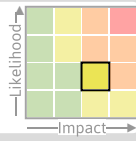


Source River  
Likely duration 3 Days

Significant impacts continuing along the River Trent, R Thames and in Gloucester.

### RISK AREA B

Impact **SIGNIFICANT**  
Likelihood **LOW**

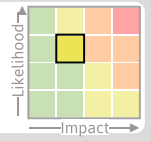


Source River  
Likely duration 3 Days

Significant river flooding possible.

### RISK AREA D

Impact **MINOR**  
Likelihood **MEDIUM**

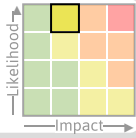


Source River  
Likely duration 5 Days

Minor impacts probable on some slow responding rivers until Wednesday.

### RISK AREA E

Impact **MINOR**  
Likelihood **HIGH**

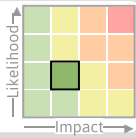


Source River  
Likely duration 5 Days

Minor impacts expected on the River Thames until Wednesday.

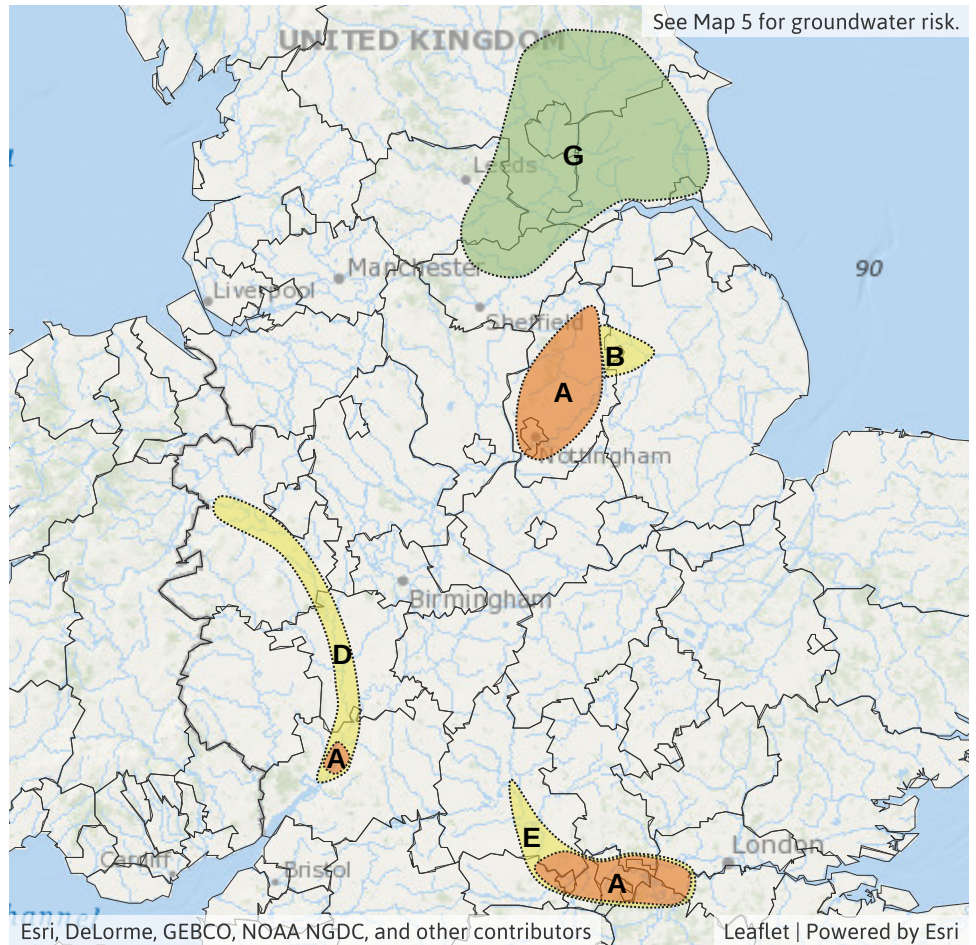
### RISK AREA G

Impact **MINOR**  
Likelihood **LOW**



Source River  
Likely duration 2 Days

Ongoing minor river flooding still possible until Sunday.



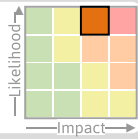
# Flood Guidance Statement

10:30hrs Saturday 06 January 2024

## Specific Areas of Concern Map 3 - Monday 8 and Tuesday 9 January 2024

### RISK AREA A

Impact **SIGNIFICANT**  
Likelihood **HIGH**

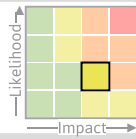


Source River  
Likely duration 3 Days

Significant impacts continuing along the River Trent until Monday.

### RISK AREA B

Impact **SIGNIFICANT**  
Likelihood **LOW**



Source River  
Likely duration 3 Days

Significant river flooding possible.

### RISK AREA D

Impact **MINOR**  
Likelihood **MEDIUM**



Source River  
Likely duration 5 Days

Minor impacts probable on some slow responding rivers until Wednesday.

### RISK AREA E

Impact **MINOR**  
Likelihood **HIGH**

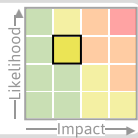


Source River  
Likely duration 5 Days

Minor impacts expected on the River Thames until Wednesday.

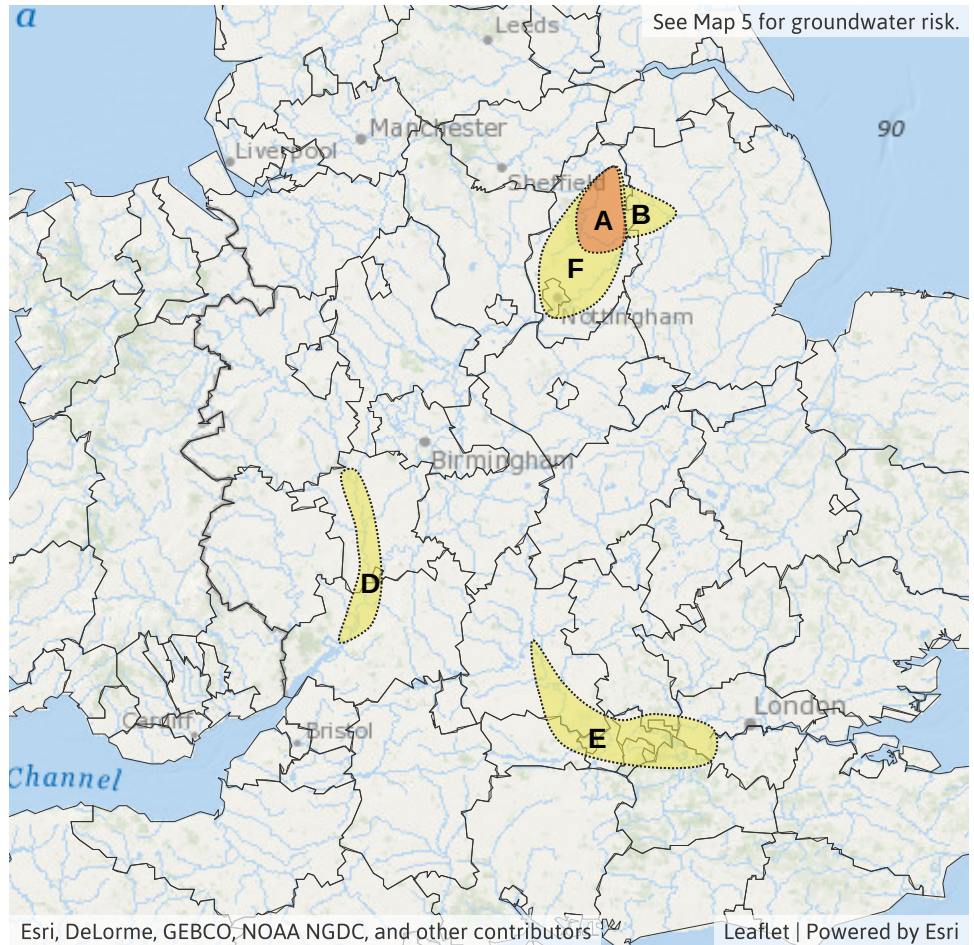
### RISK AREA F

Impact **MINOR**  
Likelihood **MEDIUM**



Source River  
Likely duration 3 + Days

Ongoing river flooding.



# Flood Guidance Statement

10:30hrs Saturday 06 January 2024

## Specific Areas of Concern Map 4 - Wednesday 10 January 2024

### RISK AREA D

Impact **MINOR**

Likelihood **MEDIUM**



Source River

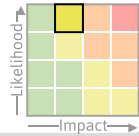
Likely duration 5 Days

Minor impacts probable on some slow responding rivers until Wednesday.

### RISK AREA E

Impact **MINOR**

Likelihood **HIGH**



Source River

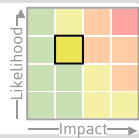
Likely duration 5 Days

Minor impacts expected on the River Thames until Wednesday.

### RISK AREA F

Impact **MINOR**

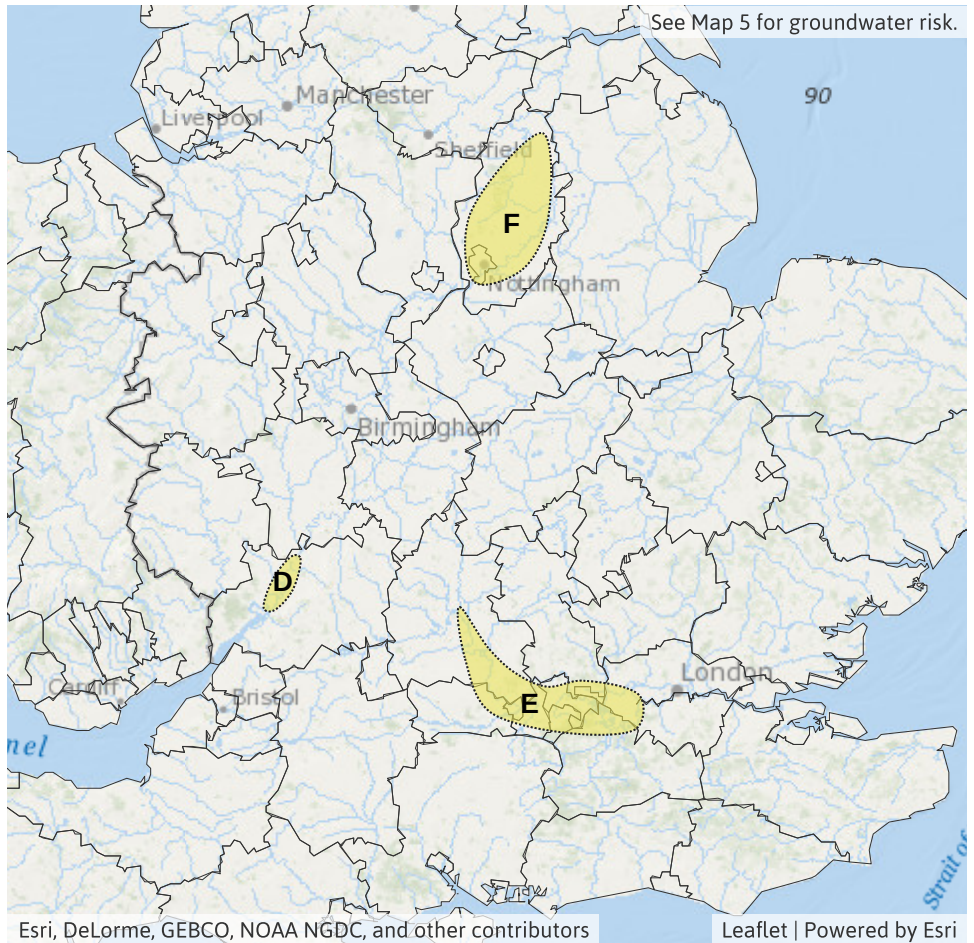
Likelihood **MEDIUM**



Source River

Likely duration 3 + Days

Ongoing river flooding.



# Flood Guidance Statement

10:30hrs Saturday 06 January 2024

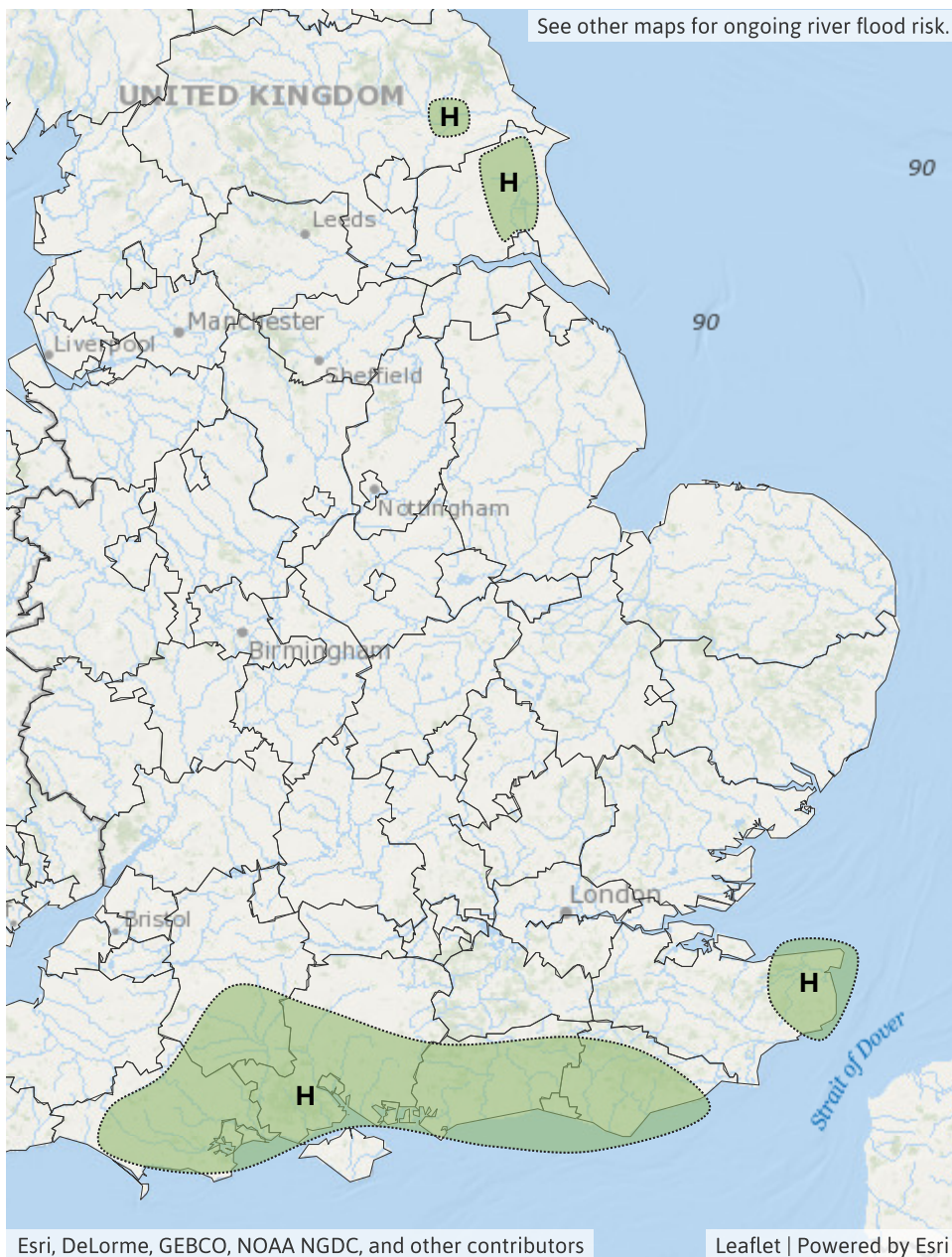
## Specific Areas of Concern Map 5 - Saturday 6 to Wednesday 10 January 2024

RISK AREA **H**  
Impact **MINOR**  
Likelihood **LOW**



Source Ground  
Likely duration 5 + Days

Possible impacts from high groundwater  
levels over the next five days.



## Assessment of flood risk



### Rivers

---

The river flood risk is MEDIUM.

Ongoing and new flooding impacts along main rivers in England leads to elevated flood risk for the next five days following the recent period of prolonged wet weather.

See Specific Areas of Concern Maps.



### Groundwater

---

The groundwater flood risk is VERY LOW for the next five days.

Minor groundwater flooding impacts are possible across parts of the South of England and Yorkshire and the Humber throughout the next five days. See Specific Areas of Concern Map.



### Surface water

---

The surface water flood risk is VERY LOW for the next five days.



### Coastal/Tidal

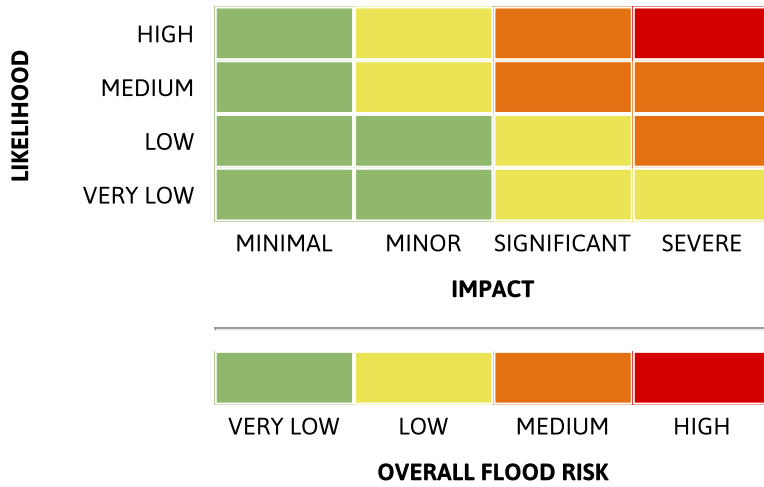
---

The coastal/tidal flood risk is VERY LOW for the next five days.

# Flood Guidance Statement

10:30hrs Saturday 06 January 2024

## Flood risk matrix



## Summary of potential impacts

### MINIMAL

Isolated and minor flooding of low-lying land and roads  
Isolated spray/wave on coastal promenades  
Little or no disruption to travel, but wet road surfaces

### MINOR

Localised flooding of land and roads  
Flooding affecting individual properties  
Disruption to travel and key sites in flood plans

### SIGNIFICANT

Flooding affecting parts of communities  
Possible danger to life and damage to buildings/structures  
Disruption to travel and key sites in flood plans

### SEVERE

Danger to life, severe disruption to travel  
Widespread flooding affecting whole communities  
Widespread disruption or loss of infrastructure  
Large scale evacuation of properties possible

Next statement due **15:30hrs Saturday 06 January 2024 (all times are local)**

Contact details **Flood Forecasting Centre Duty Hydrometeorologist - 0330 135 4400**

More information <https://www.gov.uk/government/organisations/flood-forecasting-centre>