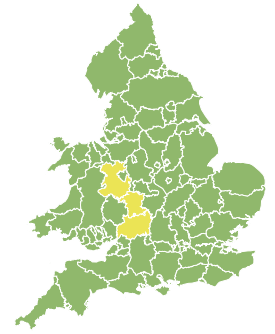
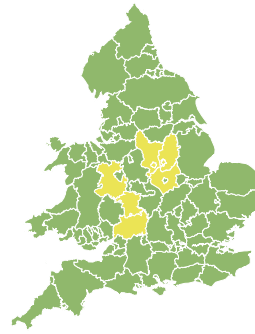
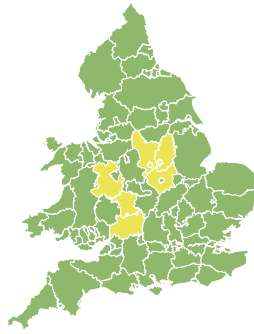
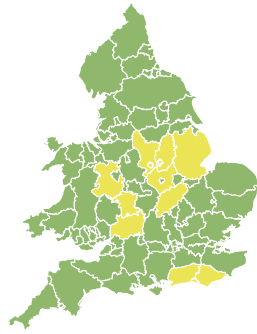
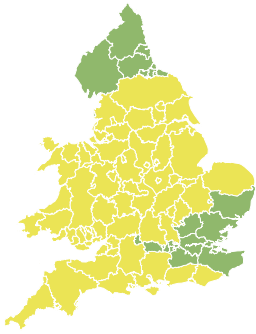


Flood Guidance Statement

10:30hrs Tuesday 02 January 2024 - REVISION



Tuesday

2 Jan 2024 10:30-23:59

Trend since last FGS

Increased ↑

Wednesday

3 Jan 2024

Increased ↑

Thursday

4 Jan 2024

Increased ↑

Friday

5 Jan 2024

Increased ↑

Saturday

6 Jan 2024

Increased ↑

Isolated significant river flooding impacts are possible for some parts of England until Thursday. Minor river and surface water impacts are also probable at times during the next 5 days in parts of England and Wales. The overall flood risk is LOW.

Specific Areas of Concern Map 1 - Tuesday 2 January 2024

RISK AREA A
Impact **SIGNIFICANT**
Likelihood **LOW**

Source River
Likely duration 3 Days

Localised significant river flooding possible in Colwick, Nottingham.

RISK AREA B
Impact **SIGNIFICANT**
Likelihood **LOW**

Source River
Likely duration 2 Days

Localised significant river flooding following heavy rain.

RISK AREA C
Impact **MINOR**
Likelihood **MEDIUM**

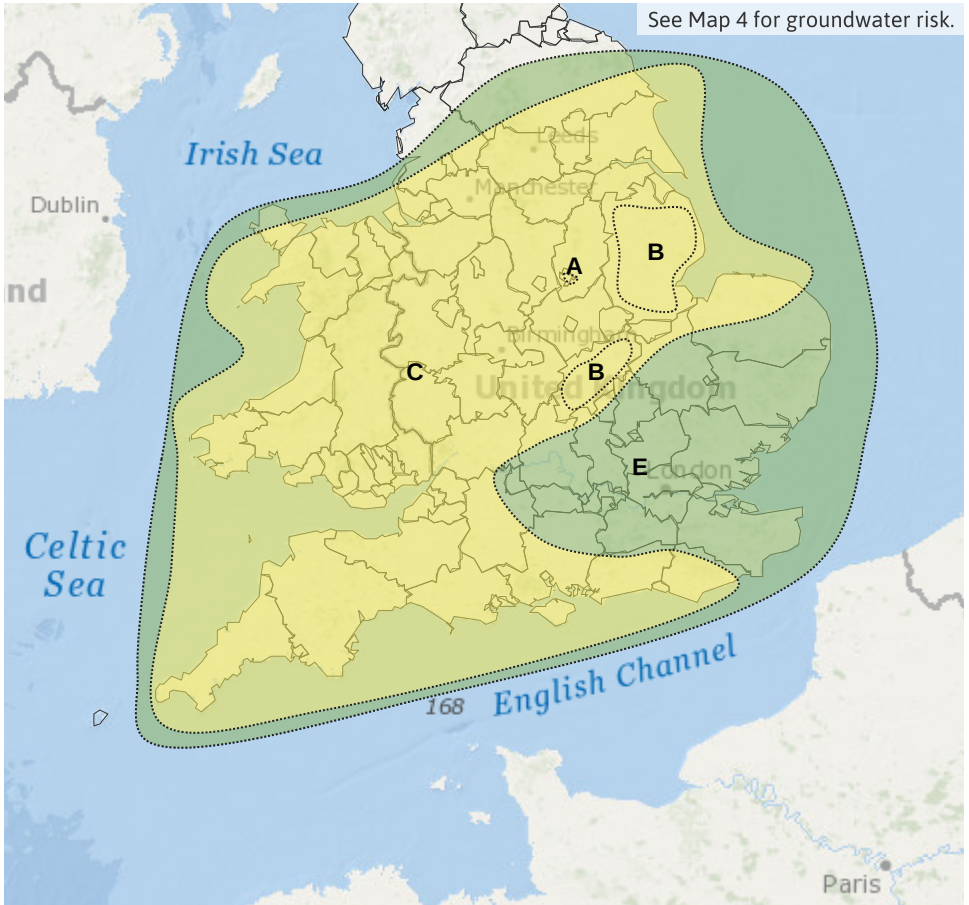
Source River Surface
Likely duration 1 Day

Heavy and persistent rain on wet catchments.

RISK AREA E
Impact **MINOR**
Likelihood **LOW**

Source River Surface
Likely duration 2 Days

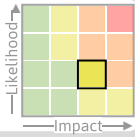
Inland flooding impacts possible on Tuesday, river only on Wednesday.



See Map 4 for groundwater risk.

Specific Areas of Concern Map 2 - Wednesday 3 January 2024

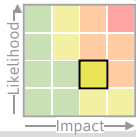
RISK AREA A
Impact **SIGNIFICANT**
Likelihood **LOW**



Source River
Likely duration 3 Days

Localised significant river flooding possible in Colwick, Nottingham.

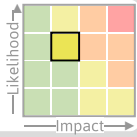
RISK AREA B
Impact **SIGNIFICANT**
Likelihood **LOW**



Source River
Likely duration 2 Days

Localised significant river flooding following heavy rain.


RISK AREA D
Impact **MINOR**
Likelihood **MEDIUM**



Source River
Likely duration 5 Days

Minor impacts probable on some slow responding rivers until Saturday.


RISK AREA E
Impact **MINOR**
Likelihood **LOW**



Source River
Likely duration 2 Days

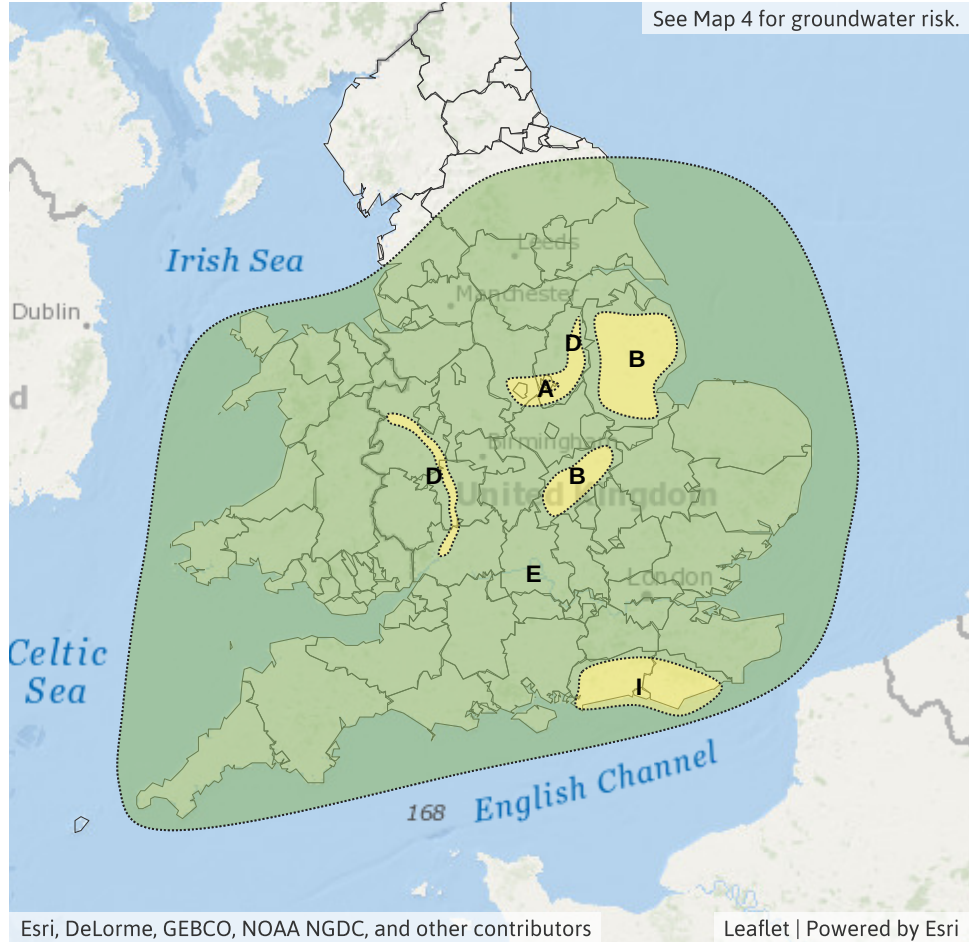
River flooding impacts only on Wednesday.

RISK AREA I
Impact **MINOR**
Likelihood **MEDIUM**



Source River
Likely duration 1 Day

Ongoing river response to recent rainfall.
Minor impacts probable.

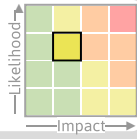


Specific Areas of Concern Map 3 - Thursday 4 to Friday 5 January 2024

RISK AREA D

Impact **MINOR**

Likelihood **MEDIUM**



Source River

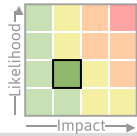
Likely duration 5 Days

Minor impacts probable on some slow responding rivers until Saturday.

RISK AREA F

Impact **MINOR**

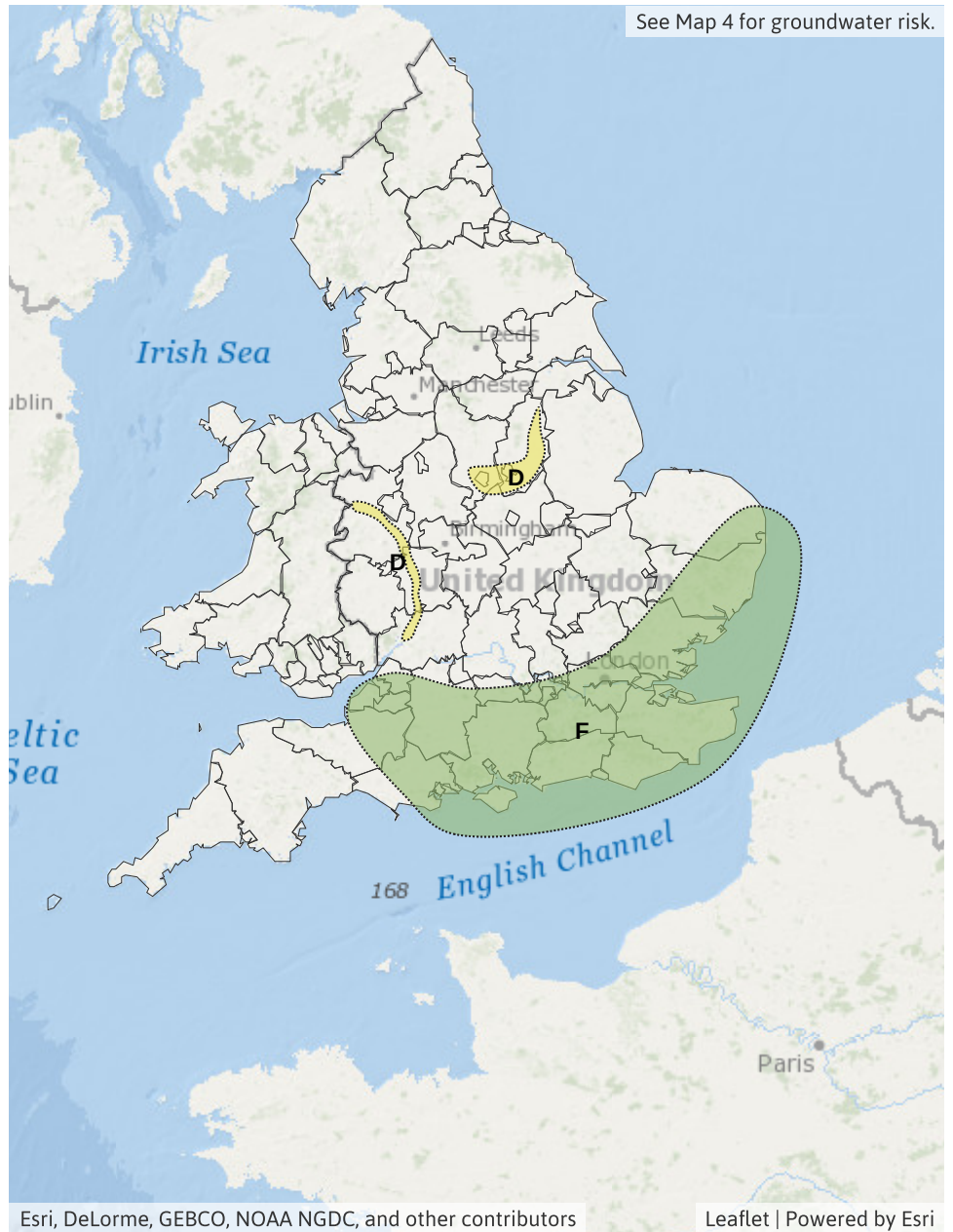
Likelihood **LOW**



Source River Surface

Likely duration 2 Days

Further heavy rain on wet catchments may bring flooding impacts.

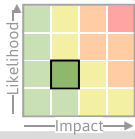


Specific Areas of Concern Map 4 - Tuesday 2 to Saturday 6 January 2024

RISK AREA G

Impact **MINOR**

Likelihood **LOW**



Source Ground

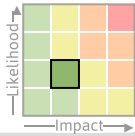
Likely duration 5 + Days

Possible impacts from high groundwater levels over the next five days.

RISK AREA H

Impact **MINOR**

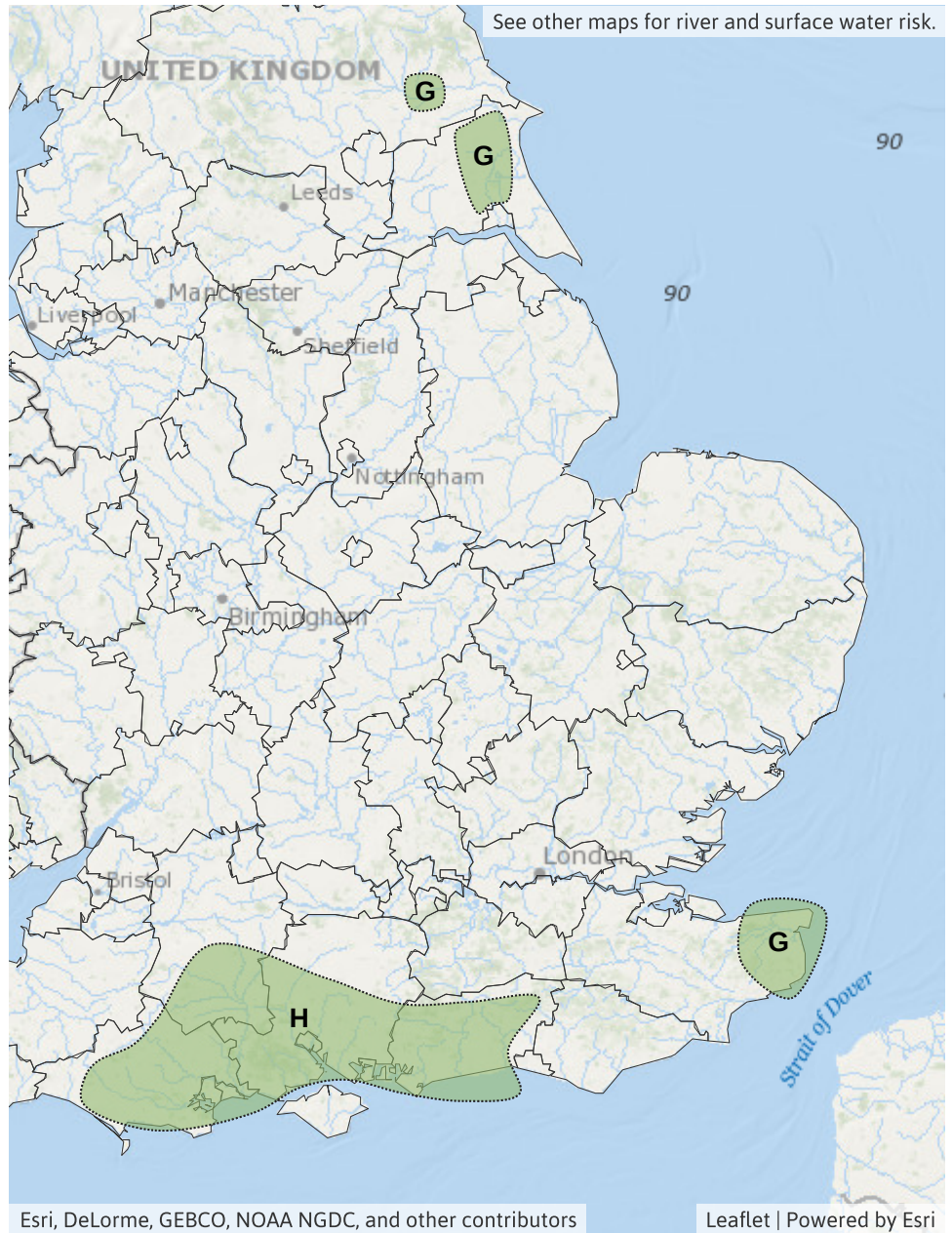
Likelihood **LOW**



Source Ground

Likely duration 5 + Days

Possible impacts from high groundwater levels over the next five days.



Assessment of flood risk



Rivers

The river flood risk is LOW.

Local river flooding impacts could occur in parts of England over the next five days as rivers respond to recent and forecast heavy rainfall. See Specific Areas of Concern Maps.



Surface water

The surface water flood risk is LOW.

Minor surface water flooding impacts are probable across parts of England and Wales today (Tuesday) and could occur on Thursday and Friday. See Specific Areas of Concern Maps.

Impacts could include localised flooding from urban and fast responding smaller watercourses/catchments, drains, channels and flooding from overland flow.



Groundwater

The groundwater flood risk is VERY LOW for the next five days.

Minor groundwater flooding impacts are possible across parts of the South of England and Yorkshire and the Humber throughout the next five days. See Specific Areas of Concern Map.



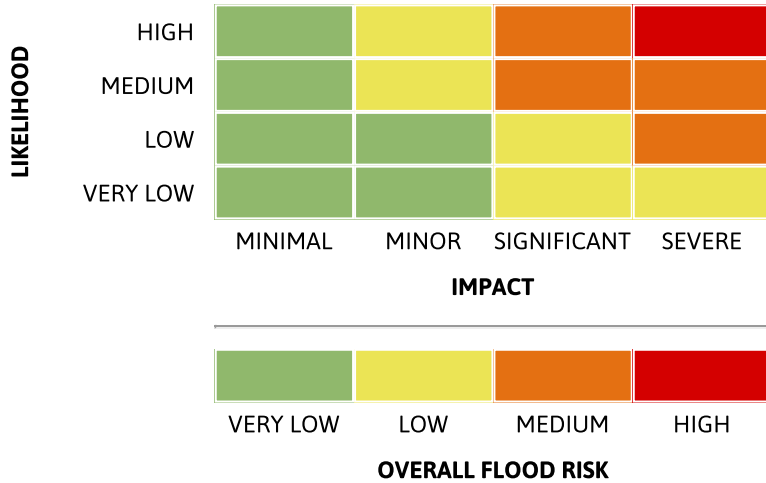
Coastal/Tidal

The coastal/tidal flood risk is VERY LOW for the next five days.

Amendments in this update

Amended to correct area B on Specific Areas of Concern Map 2 as it was unintentionally omitted in the original issue. No other changes.

Flood risk matrix



Summary of potential impacts

MINIMAL

Isolated and minor flooding of low-lying land and roads
Isolated spray/wave on coastal promenades
Little or no disruption to travel, but wet road surfaces

MINOR

Localised flooding of land and roads
Flooding affecting individual properties
Disruption to travel and key sites in flood plans

SIGNIFICANT

Flooding affecting parts of communities
Possible danger to life and damage to buildings/structures
Disruption to travel and key sites in flood plans

SEVERE

Danger to life, severe disruption to travel
Widespread flooding affecting whole communities
Widespread disruption or loss of infrastructure
Large scale evacuation of properties possible

Next statement due **10:30hrs Wednesday 03 January 2024 (all times are local)**

Contact details **Flood Forecasting Centre Duty Hydrometeorologist - 0330 135 4400**

More information <https://www.gov.uk/government/organisations/flood-forecasting-centre>