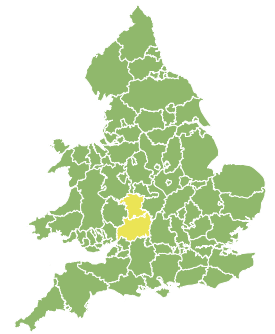
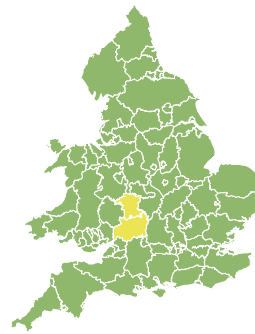
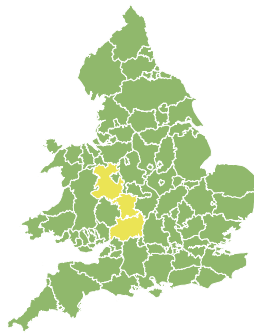
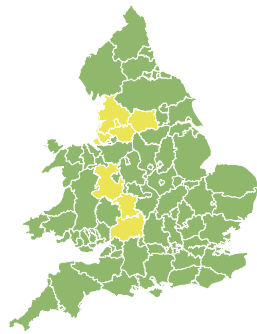
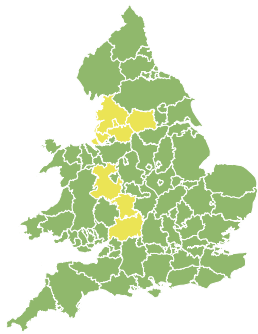


Flood Guidance Statement

10:30hrs Sunday 31 December 2023



Sunday

31 Dec 2023 10:30-23:59

Trend since last FGS

Increased ↑

Monday

1 Jan 2024

Increased ↑

Tuesday

2 Jan 2024

Increased ↑

Wednesday

3 Jan 2024

Increased ↑

Thursday

4 Jan 2024

Increased ↑

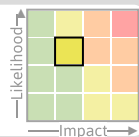
Minor surface water flooding impacts are probable in parts of North England today (Sunday) and into Monday morning. Ongoing minor river flooding impacts are probable along the River Severn throughout. The overall flood risk is LOW.

Specific Areas of Concern Map 1 - Sunday 31 December 2023 to Monday 01 January 2024

RISK AREA A

Impact **MINOR**

Likelihood **MEDIUM**



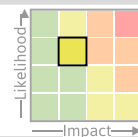
Source River
Likely duration 5 + Days

Minor impacts probable on the River Severn until Thursday.

RISK AREA B

Impact **MINOR**

Likelihood **MEDIUM**



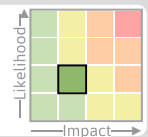
Source Surface
Likely duration 2 Days

Risk of surface water flooding impacts today and Monday morning due to heavy showers.

RISK AREA C

Impact **MINOR**

Likelihood **LOW**



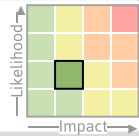
Source River Surface
Likely duration 2 Days

Further flooding possible Sunday into Monday morning.

RISK AREA D

Impact **MINOR**

Likelihood **LOW**



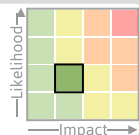
Source River
Likely duration 2 Days

Ongoing river impacts. Nottinghamshire risk for Monday only.

RISK AREA E

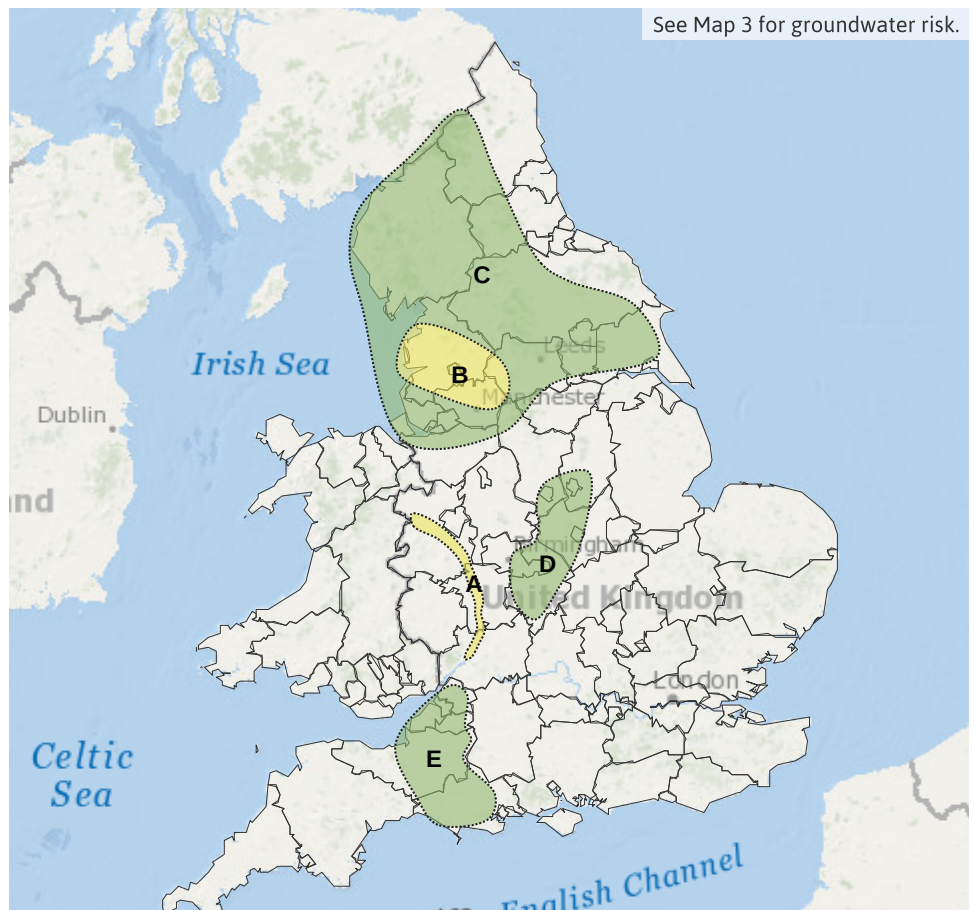
Impact **MINOR**

Likelihood **LOW**



Source River
Likely duration 1 Day

Ongoing river response on Sunday.



See Map 3 for groundwater risk.

Flood Guidance Statement

10:30hrs Sunday 31 December 2023

Specific Areas of Concern Map 2 - Tuesday 02 to Thursday 04 January 2024

RISK AREA A

Impact **MINOR**

Likelihood **MEDIUM**



Source River

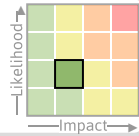
Likely duration 5 + Days

Minor impacts probable on the River Severn until Thursday.

RISK AREA F

Impact **MINOR**

Likelihood **LOW**



Source River

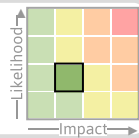
Likely duration 2 Days

Ongoing river flooding impacts until Wednesday.

RISK AREA G

Impact **MINOR**

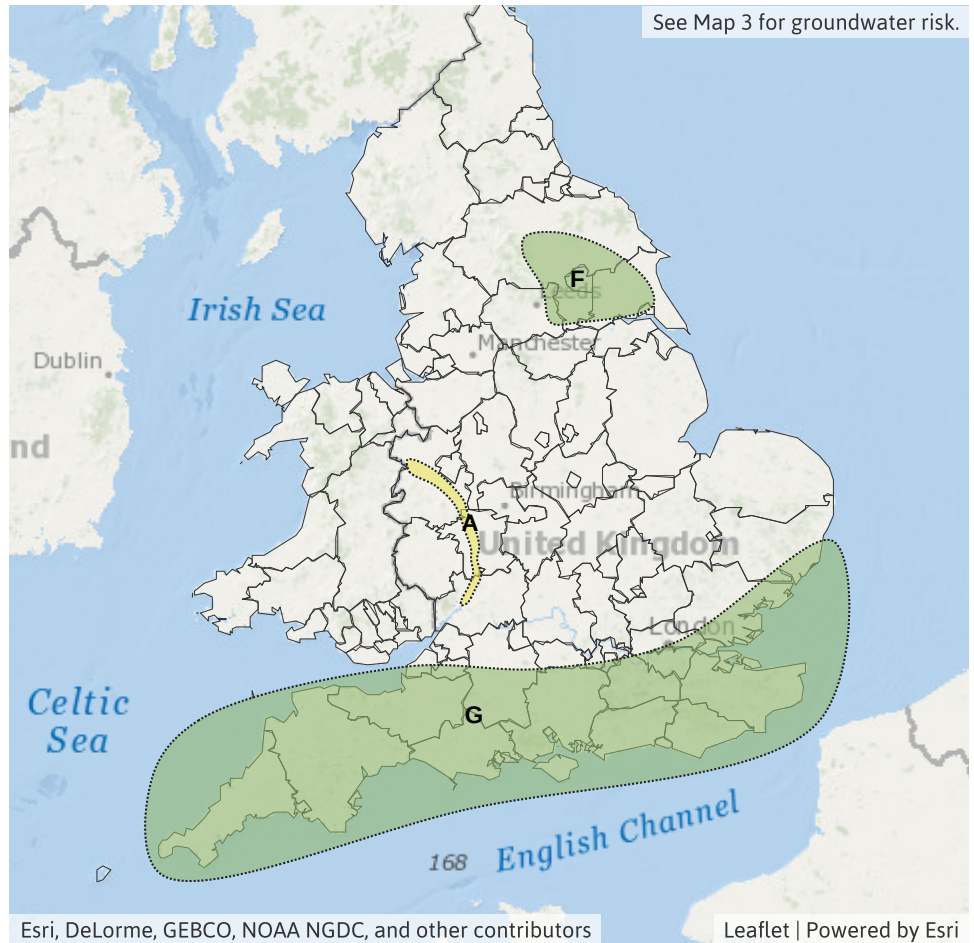
Likelihood **LOW**



Source River Surface

Likely duration 2 Days

River flooding impacts only on Wednesday.



Flood Guidance Statement

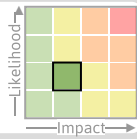
10:30hrs Sunday 31 December 2023

Specific Areas of Concern Map 3 - Sunday 31 December 2023 to Thursday 04 January 2024

RISK AREA H

Impact **MINOR**

Likelihood **LOW**



Source Ground

Likely duration 5 + Days

Possible impacts from high groundwater levels over the next five days.

RISK AREA I

Impact **MINOR**

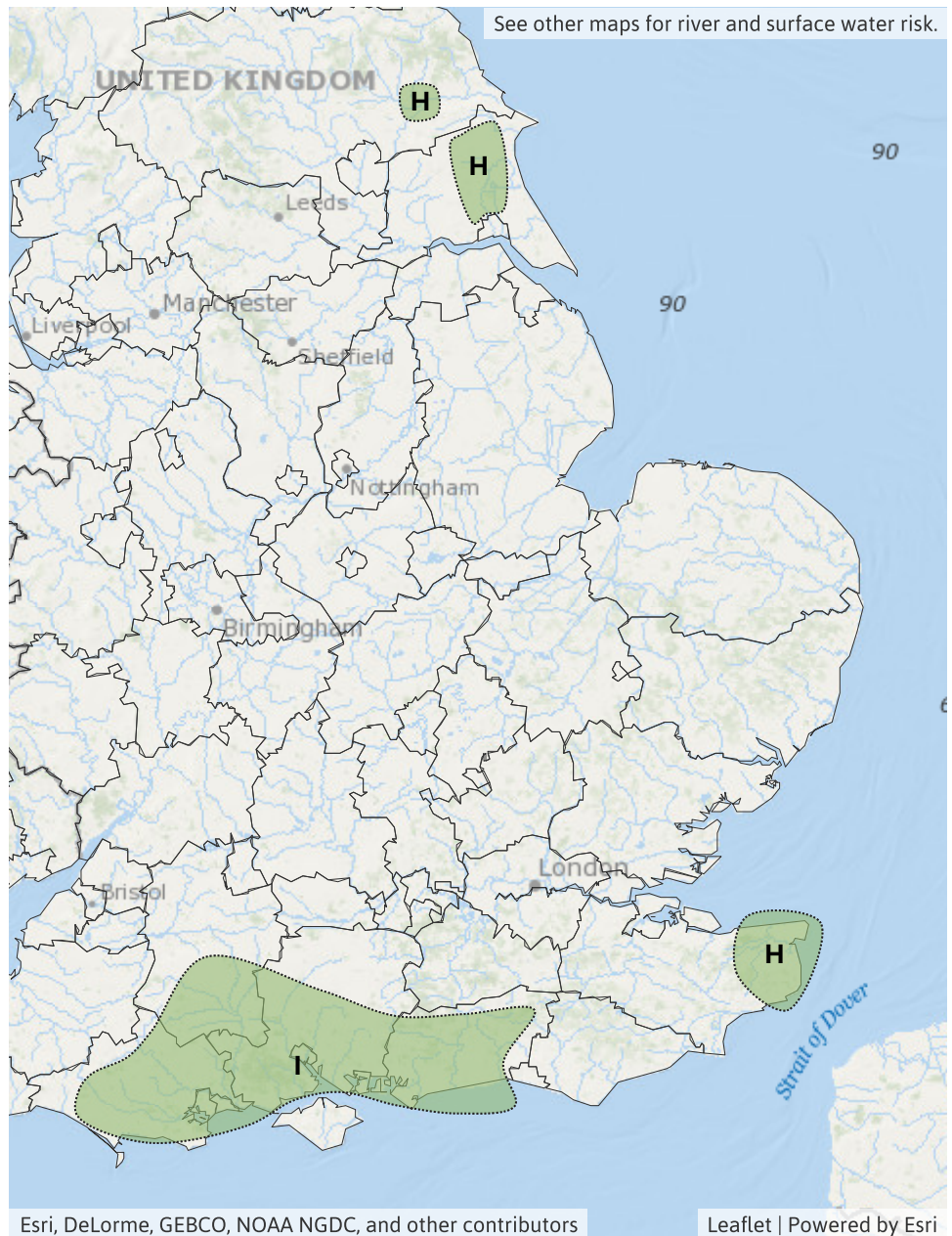
Likelihood **LOW**



Source Ground

Likely duration 5 + Days

Possible impacts from high groundwater levels over the next five days.



Assessment of flood risk



Rivers

The river flood risk is LOW.

There is a combination of new river flooding impacts (particularly on Tuesday and Wednesday) and ongoing river flooding impacts (the River Severn and some Yorkshire rivers) due to recent wet weather and further rain in the coming days. See Specific Areas of Concern Maps.

Also, minor river flooding impacts are possible but not expected more widely across parts of England and Wales on Monday and Tuesday.



Surface water

The surface water flood risk is LOW.

There is the potential for minor surface water flooding impacts due to frequent showers in North England on Sunday into Monday morning. Minor surface water flooding impacts are also possible on Tuesday in parts of South England due to prolonged rain. See Specific Areas of Concern Maps.

Also, minor surface water flooding impacts are possible but not expected more widely across parts of England and Wales on Monday and Tuesday.

Impacts could include localised flooding from urban and fast responding smaller watercourses/catchments, drains, channels and flooding from overland flow.



Groundwater

The groundwater flood risk is VERY LOW for the next five days.

Minor groundwater flooding impacts are possible across parts of the South of England and Yorkshire and the Humber throughout the next five days. See Specific Areas of Concern Map.



Coastal/Tidal

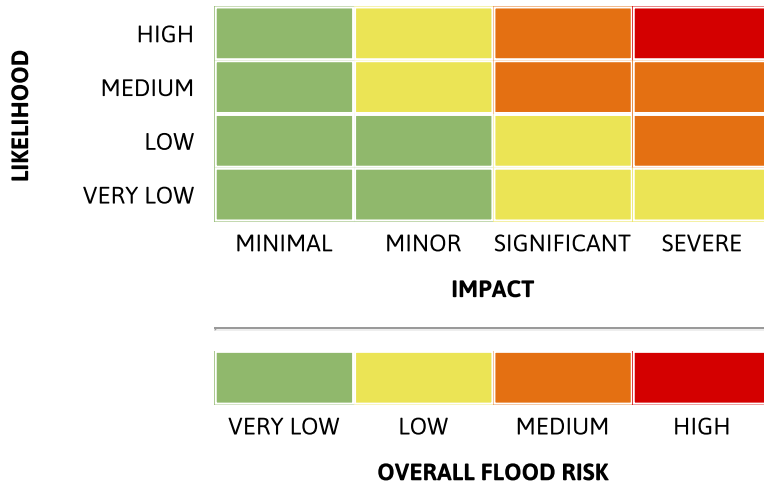
The coastal/tidal flood risk is VERY LOW for the next five days.

Large waves may bring spray and overtopping onto south and west coasts of Wales on Sunday and Monday but only minimal impacts are expected.

Flood Guidance Statement

10:30hrs Sunday 31 December 2023

Flood risk matrix



Summary of potential impacts

MINIMAL

Isolated and minor flooding of low-lying land and roads
Isolated spray/wave on coastal promenades
Little or no disruption to travel, but wet road surfaces

MINOR

Localised flooding of land and roads
Flooding affecting individual properties
Disruption to travel and key sites in flood plans

SIGNIFICANT

Flooding affecting parts of communities
Possible danger to life and damage to buildings/structures
Disruption to travel and key sites in flood plans

SEVERE

Danger to life, severe disruption to travel
Widespread flooding affecting whole communities
Widespread disruption or loss of infrastructure
Large scale evacuation of properties possible

Next statement due **10:30hrs Monday 01 January 2024 (all times are local)**

Contact details **Flood Forecasting Centre Duty Hydrometeorologist - 0330 135 4400**

More information <https://www.gov.uk/government/organisations/flood-forecasting-centre>