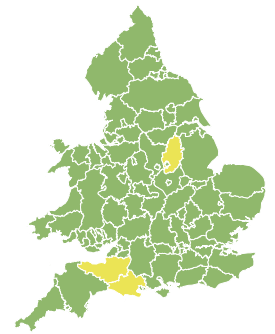
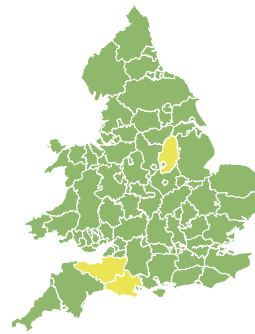
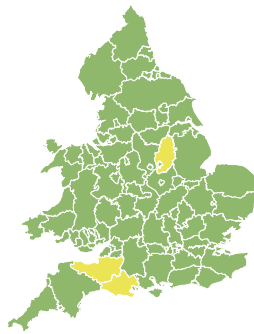
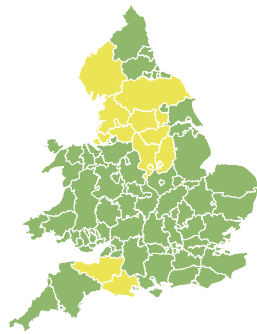
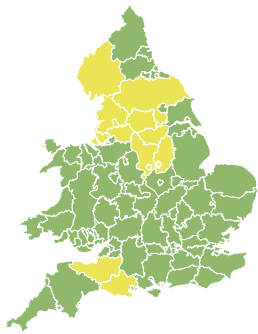


Flood Guidance Statement

10:30hrs Sunday 10 December 2023



Sunday

10 Dec 2023 10:30-23:59
Trend since last FGS

Steady →

Monday

11 Dec 2023

Increased ↑

Tuesday

12 Dec 2023

Increased ↑

Wednesday

13 Dec 2023

Increased ↑

Thursday

14 Dec 2023

Steady →

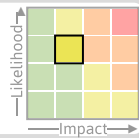
Minor inland flooding impacts are probable today (Sunday) and into early tomorrow in parts of England, persisting into next week in places. Minor groundwater flooding impacts are probable in West Dorset. The overall flood risk is LOW.

Specific Areas of Concern Map 1 - Sunday 10 and Monday 11 December 2023 (Northern map)

RISK AREA A

Impact **MINOR**

Likelihood **MEDIUM**



Source River

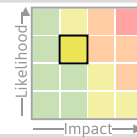
Likely duration 5 + Days

Minor river flooding probable, restricted to Nottinghamshire from Tuesday

RISK AREA B

Impact **MINOR**

Likelihood **MEDIUM**



Source River Surface

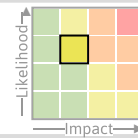
Likely duration 2 Days

Flooding probable at times through Sunday and into early Monday

RISK AREA C

Impact **MINOR**

Likelihood **MEDIUM**



Source Surface

Likely duration 2 Days

Persistent rain falling on wet ground at times on Sunday into early Monday

RISK AREA F

Impact **MINOR**

Likelihood **LOW**



Source River

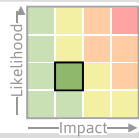
Likely duration 5 + Days

Ongoing river flooding possible until Thursday

RISK AREA G

Impact **MINOR**

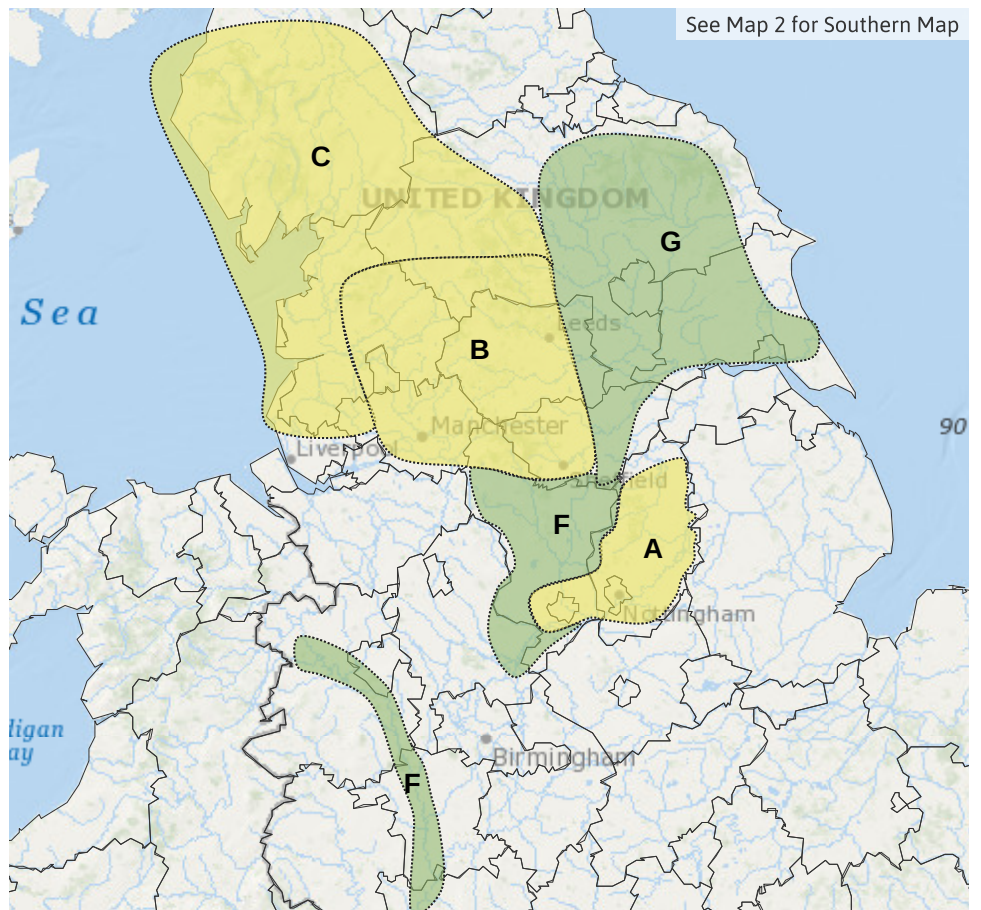
Likelihood **LOW**



Source River

Likely duration 2 Days

Ongoing downstream river flooding impacts are possible into Monday



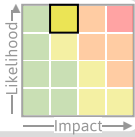
See Map 2 for Southern Map

Flood Guidance Statement

10:30hrs Sunday 10 December 2023

Specific Areas of Concern Map 2 - Sunday 10 and Monday 11 December 2023 (Southern map)


RISK AREA D
Impact **MINOR**
Likelihood **HIGH**



Source River
Likely duration 5 + Days

Minor flooding impacts are expected to continue for the next five days.


RISK AREA E
Impact **MINOR**
Likelihood **MEDIUM**



Source Ground
Likely duration 5 + Days

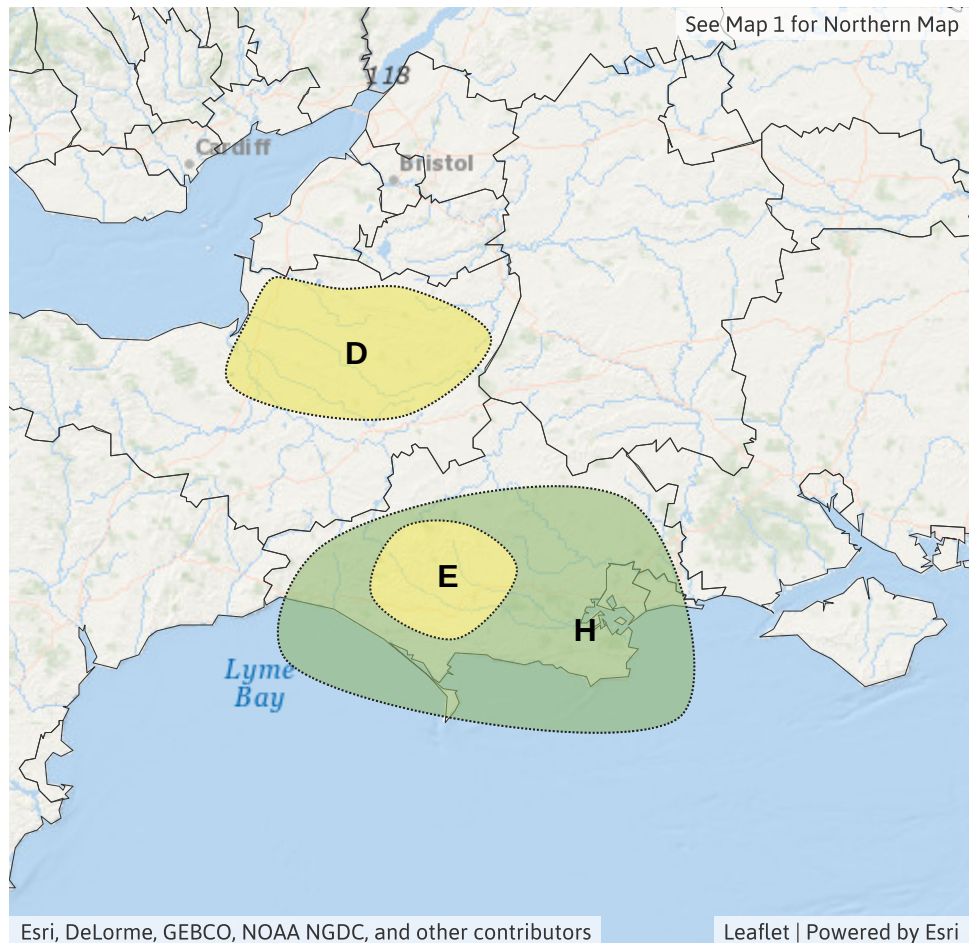
Groundwater flooding probable in parts of West Dorset

RISK AREA H
Impact **MINOR**
Likelihood **LOW**



Source River
Likely duration 1 Day

River flooding impacts are possible Sunday.



Flood Guidance Statement

10:30hrs Sunday 10 December 2023

Specific Areas of Concern Map 3 - Tuesday 12 to Thursday 14 December 2023

RISK AREA A

Impact **MINOR**

Likelihood **MEDIUM**



Source River

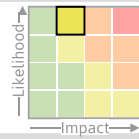
Likely duration 5 + Days

Minor river flooding probable, restricted to Nottinghamshire from Tuesday.

RISK AREA D

Impact **MINOR**

Likelihood **HIGH**



Source River

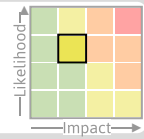
Likely duration 5 + Days

Minor flooding impacts are expected to continue for the next five days.

RISK AREA E

Impact **MINOR**

Likelihood **MEDIUM**



Source Ground

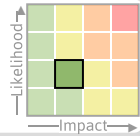
Likely duration 5 + Days

Groundwater flooding probable in parts of West Dorset

RISK AREA F

Impact **MINOR**

Likelihood **LOW**



Source River

Likely duration 5 + Days

Ongoing river flooding possible until Thursday

RISK AREA I

Impact **MINOR**

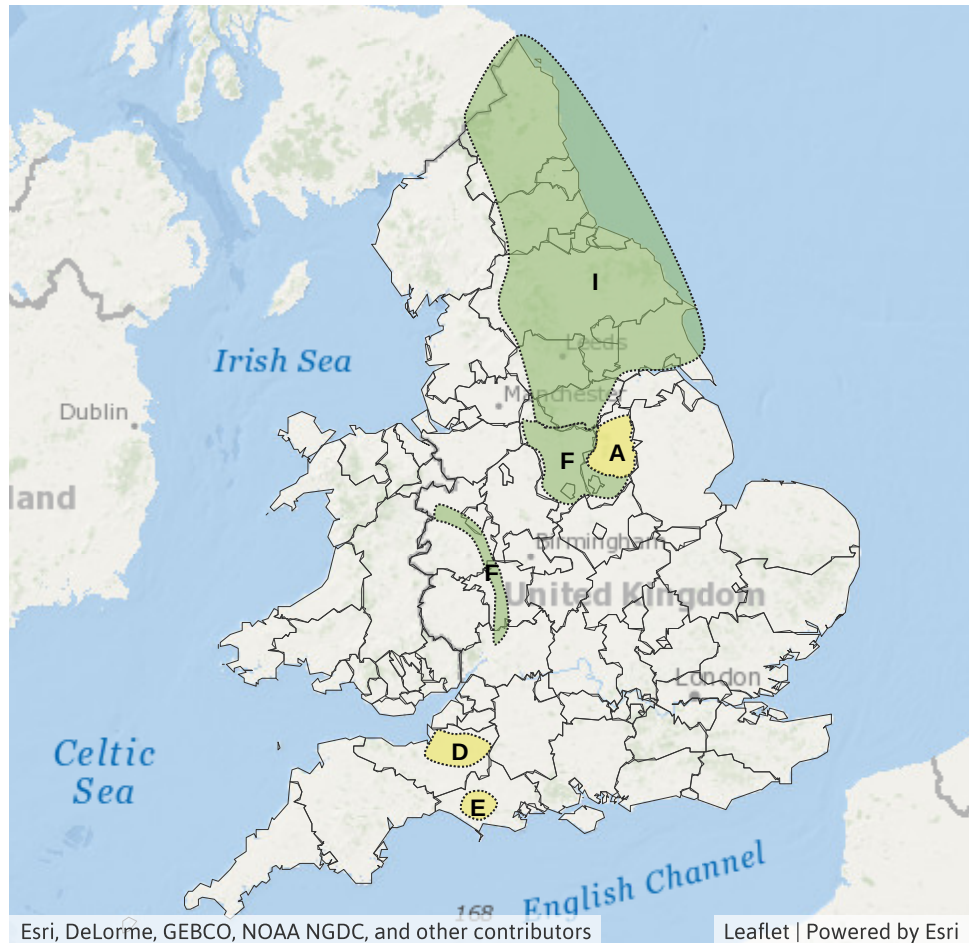
Likelihood **LOW**



Source River Surface

Likely duration 2 Days

Rain bringing impacts on Tuesday, with only river flood risk continuing into Wednesday



Esri, DeLorme, GEBCO, NOAA NGDC, and other contributors

Leaflet | Powered by Esri

Assessment of flood risk



Rivers

The river flood risk is LOW.

Minor river flooding impacts are probable in parts of the North of England, and are possible more widely across England and Wales until Wednesday. See Areas of Concern Maps.

Minor river flooding impacts are also expected in parts of Somerset and are probable for parts of the Midlands from today, persisting into next week. See Areas of Concern Maps.



Surface water

The surface water flood risk is LOW.

Minor surface water flooding impacts are probable in parts of the North of England, and are possible but not expected more widely across England and Wales until Tuesday. See Areas of Concern Maps.

Impacts could include localised flooding from urban and fast responding smaller watercourses/catchments, drains, channels and flooding from overland flow.



Groundwater

The groundwater flood risk is LOW.

Minor groundwater flooding is probable in parts of West Dorset from today (Sunday) and is possible but not expected until at least Thursday in other parts of the South of England.



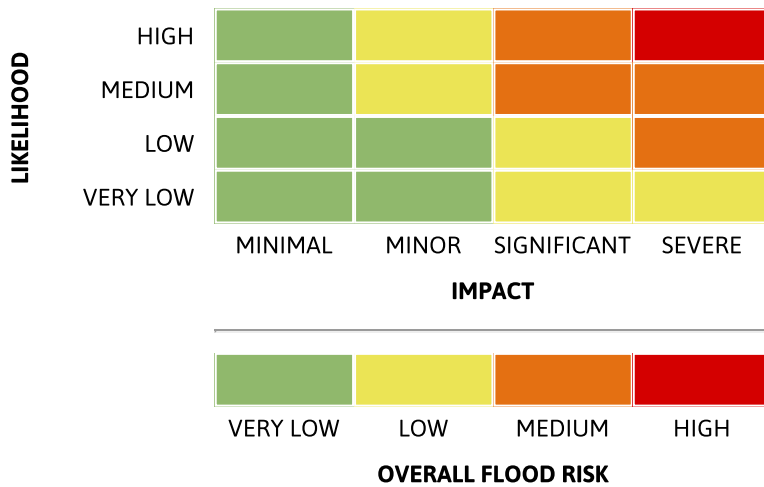
Coastal/Tidal

The coastal/tidal flood risk is VERY LOW for the next five days.

Flood Guidance Statement

10:30hrs Sunday 10 December 2023

Flood risk matrix



Summary of potential impacts

MINIMAL

Isolated and minor flooding of low-lying land and roads
Isolated spray/wave on coastal promenades
Little or no disruption to travel, but wet road surfaces

MINOR

Localised flooding of land and roads
Flooding affecting individual properties
Disruption to travel and key sites in flood plans

SIGNIFICANT

Flooding affecting parts of communities
Possible danger to life and damage to buildings/structures
Disruption to travel and key sites in flood plans

SEVERE

Danger to life, severe disruption to travel
Widespread flooding affecting whole communities
Widespread disruption or loss of infrastructure
Large scale evacuation of properties possible

Next statement due **10:30hrs Monday 11 December 2023 (all times are local)**

Contact details **Flood Forecasting Centre Duty Hydrometeorologist - 0330 135 4400**

More information <https://www.gov.uk/government/organisations/flood-forecasting-centre>