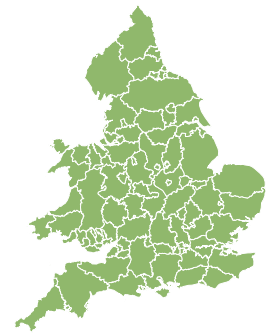
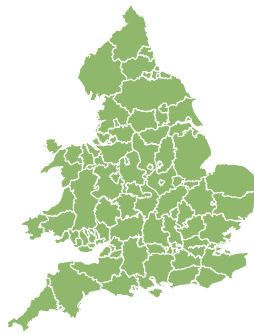
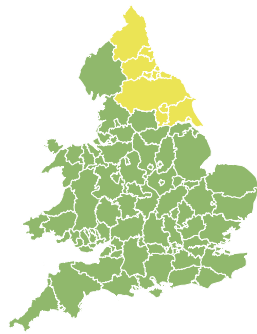
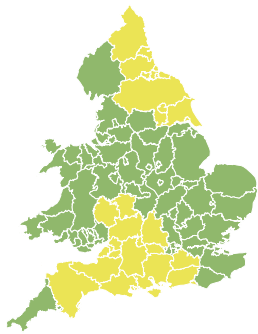


Flood Guidance Statement

10:30hrs Monday 04 December 2023



Monday

4 Dec 2023 10:30-23:59

Trend since last FGS

Decreased ↓

Tuesday

5 Dec 2023

Increased ↑

Wednesday

6 Dec 2023

Increased ↑

Thursday

7 Dec 2023

Steady →

Friday

8 Dec 2023

Steady →

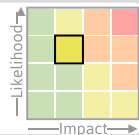
Minor inland flooding impacts are probable in parts of West Midlands and the South of England on Monday, and in parts of North East England on Monday and Tuesday. The overall flood risk is LOW.

Specific Areas of Concern Map 1 - Monday 04 and Tuesday 05 December 2023

RISK AREA A

Impact **MINOR**

Likelihood **MEDIUM**



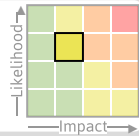
Source River Surface
Likely duration 2 Days

Minor flooding probable from heavy rain and snowmelt on Monday and Tuesday.

RISK AREA B

Impact **MINOR**

Likelihood **MEDIUM**



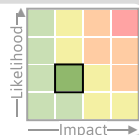
Source River Surface
Likely duration 1 Day

Surface water only for Gloucestershire, Herefordshire and Worcestershire.

RISK AREA C

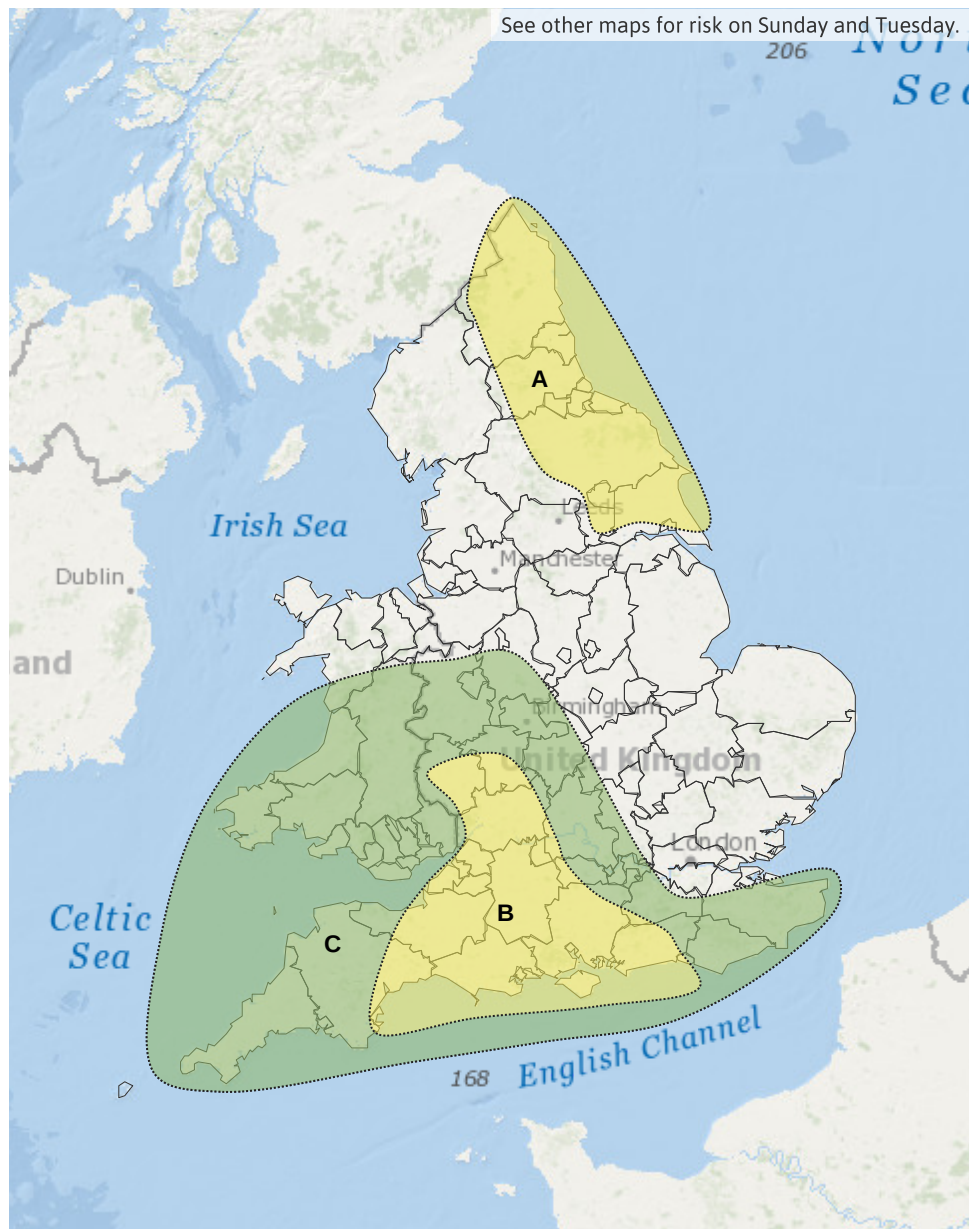
Impact **MINOR**

Likelihood **LOW**



Source River Surface
Likely duration 1 Day

Flood impacts possible from widespread rainfall on Monday.



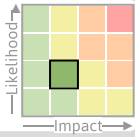
See other maps for risk on Sunday and Tuesday.

Flood Guidance Statement

10:30hrs Monday 04 December 2023

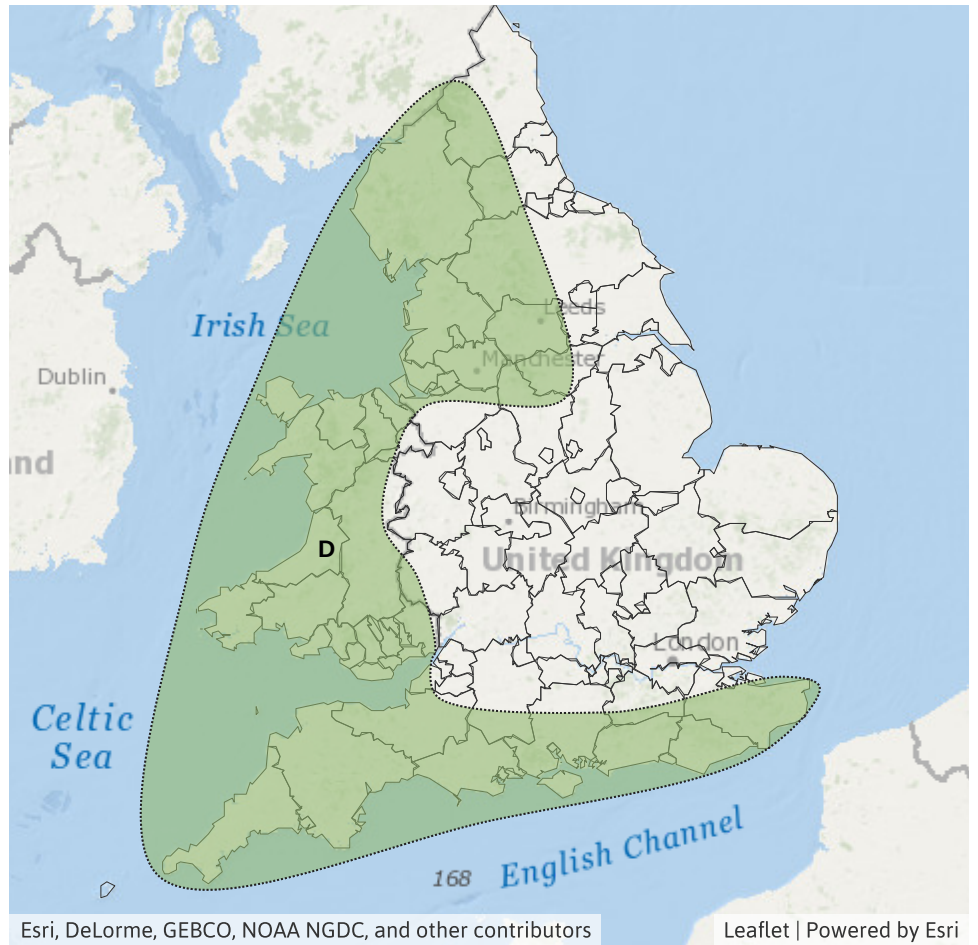
Specific Areas of Concern Map 2 - Wednesday 06 and Thursday 07 December 2023

RISK AREA D
Impact **MINOR**
Likelihood **LOW**



Source River Surface
Likely duration 2 Days

Prolonged and locally heavy rainfall may lead to flood impacts.



Assessment of flood risk



Surface water

The surface water flood risk is LOW today (Monday) and on Tuesday.

Some heavy rainfall across the South of England and South of Wales brings the chance of surface water impacts through Monday. Rain and snow melt could also cause minor impacts in parts of the North East of England on Monday and Tuesday. See Areas of Concern Map.

Minor surface water impacts are possible across parts of England and Wales on Wednesday and Thursday due to heavy rain and snowmelt. See Areas of Concern Map.

Impacts could include localised flooding from urban and fast responding smaller watercourses/catchments, drains, channels and flooding from overland flow.



Rivers

The river flood risk is LOW today (Monday) and on Tuesday.

Some heavy rainfall across the South of England and South of Wales brings the chance of river impacts through Monday. Rain and snow melt could also cause minor impacts in parts of the North East of England on Monday and Tuesday. See Area of Concern Maps.

Minor river impacts are possible across parts of England and Wales on Wednesday and Thursday due to heavy rain and snowmelt. See Areas of Concern Map.



Groundwater

The groundwater flood risk is VERY LOW for the next five days.



Coastal/Tidal

The coastal/tidal flood risk is VERY LOW for the next five days.

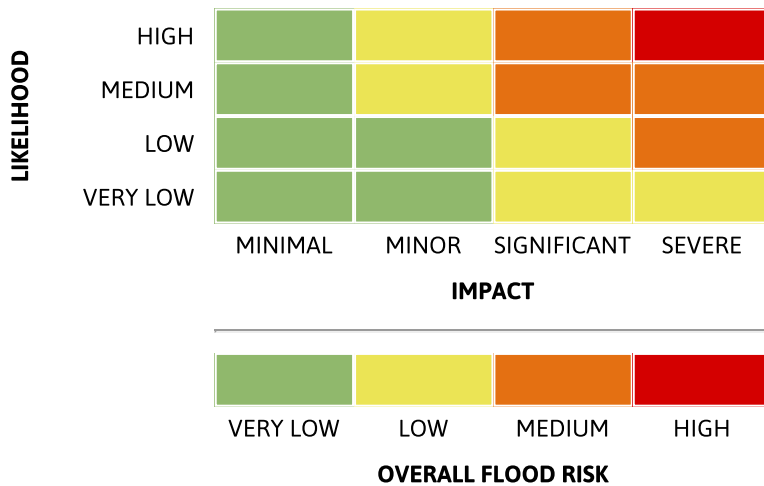
Flood Guidance Statement

10:30hrs Monday 04 December 2023

6-10 day forecast

Potential for further inland flooding impacts.

Flood risk matrix



Summary of potential impacts

MINIMAL

Isolated and minor flooding of low-lying land and roads
Isolated spray/wave on coastal promenades
Little or no disruption to travel, but wet road surfaces

MINOR

Localised flooding of land and roads
Flooding affecting individual properties
Disruption to travel and key sites in flood plans

SIGNIFICANT

Flooding affecting parts of communities
Possible danger to life and damage to buildings/structures
Disruption to travel and key sites in flood plans

SEVERE

Danger to life, severe disruption to travel
Widespread flooding affecting whole communities
Widespread disruption or loss of infrastructure
Large scale evacuation of properties possible

Next statement due **10:30hrs Tuesday 05 December 2023 (all times are local)**

Contact details **Flood Forecasting Centre Duty Hydrometeorologist - 0330 135 4400**

More information <https://www.gov.uk/government/organisations/flood-forecasting-centre>