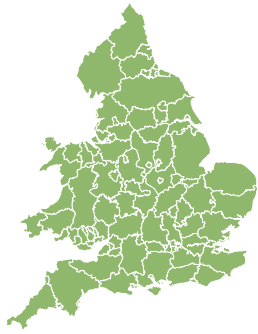


# Flood Guidance Statement

10:30hrs Saturday 02 December 2023

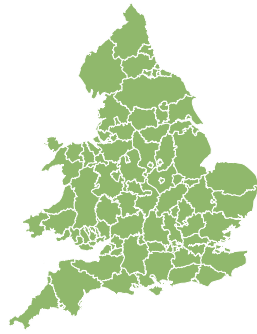


Saturday

2 Dec 2023 10:30-23:59

Trend since last FGS

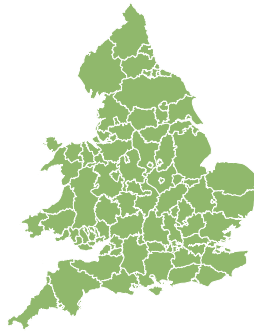
Steady



Sunday

3 Dec 2023

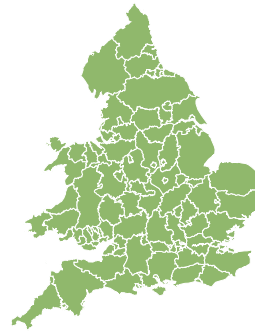
Increased



Monday

4 Dec 2023

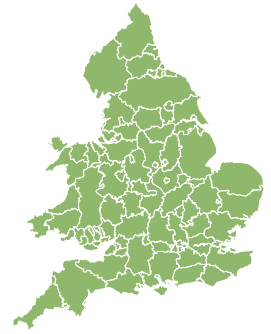
Increased



Tuesday

5 Dec 2023

Steady



Wednesday

6 Dec 2023

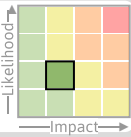
Steady



Minor river and surface water flooding impacts are possible in the south of England from Sunday evening and during Monday. The overall flood risk is VERY LOW.

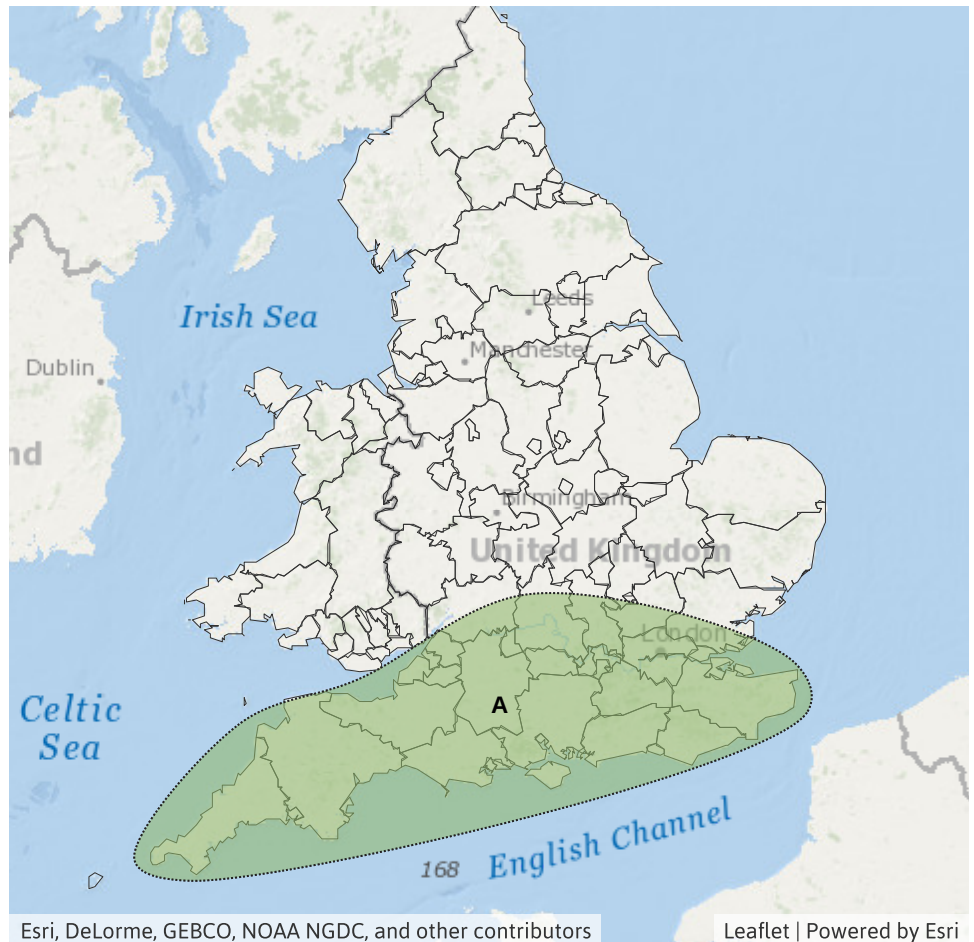
## Specific Areas of Concern Map 1 - Late Sunday 03 and Monday 04 December 2023

**RISK AREA A**  
Impact **MINOR**  
Likelihood **LOW**



Source River Surface  
Likely duration 2 Days

Flooding may occur from Sunday evening in the South West and more widely on Monday.



Esri, DeLorme, GEBCO, NOAA NGDC, and other contributors

Leaflet | Powered by Esri

## Assessment of flood risk



### Surface water

---

The surface water flood risk is VERY LOW for the next five days.

Minor surface water flooding impacts are possible late Sunday and during Monday following widespread heavy rain. See Areas of Concern Map.



### Rivers

---

The river flood risk is VERY LOW for the next five days.

Minor river flooding impacts are possible late Sunday and during Monday following widespread heavy rain. See Areas of Concern Map.



### Groundwater

---

The groundwater flood risk is VERY LOW for the next five days.



### Coastal/Tidal

---

The coastal/tidal flood risk is VERY LOW for the next five days.

# Flood Guidance Statement

10:30hrs Saturday 02 December 2023

## Flood risk matrix



## Summary of potential impacts

### MINIMAL

Isolated and minor flooding of low-lying land and roads  
Isolated spray/wave on coastal promenades  
Little or no disruption to travel, but wet road surfaces

### MINOR

Localised flooding of land and roads  
Flooding affecting individual properties  
Disruption to travel and key sites in flood plans

### SIGNIFICANT

Flooding affecting parts of communities  
Possible danger to life and damage to buildings/structures  
Disruption to travel and key sites in flood plans

### SEVERE

Danger to life, severe disruption to travel  
Widespread flooding affecting whole communities  
Widespread disruption or loss of infrastructure  
Large scale evacuation of properties possible

Next statement due **10:30hrs Sunday 03 December 2023 (all times are local)**

Contact details **Flood Forecasting Centre Duty Hydrometeorologist - 0330 135 4400**

More information <https://www.gov.uk/government/organisations/flood-forecasting-centre>