

Flood Guidance Statement

10:30hrs Thursday 30 November 2023

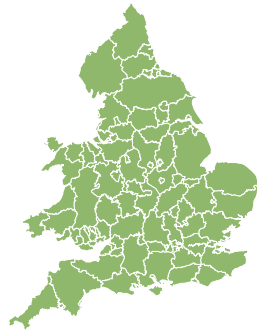


Thursday

30 Nov 2023 10:30-23:59

Trend since last FGS

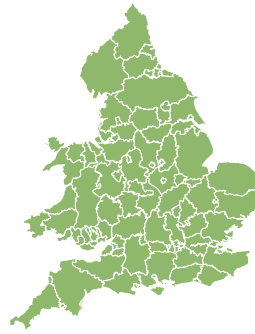
Steady



Friday

1 Dec 2023

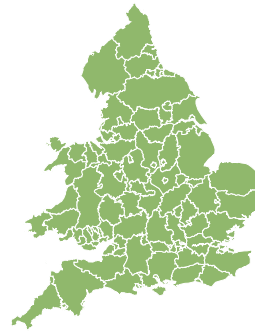
Steady



Saturday

2 Dec 2023

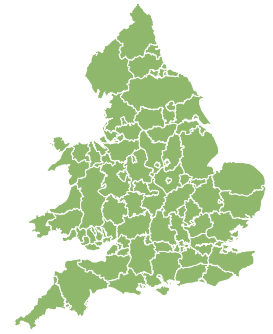
Steady



Sunday

3 Dec 2023

Steady



Monday

4 Dec 2023

Steady



Minor groundwater flooding impacts are possible but not expected in parts of the South of England for the next five days. The overall flood risk is VERY LOW.

Assessment of flood risk



Groundwater

The groundwater flood risk is VERY LOW for the next five days.

Minor groundwater flooding impacts are possible but not expected in parts of Hampshire, Wiltshire and Dorset through the next five days.



Rivers

The river flood risk is VERY LOW for the next five days.



Surface water

The surface water flood risk is VERY LOW for the next five days.



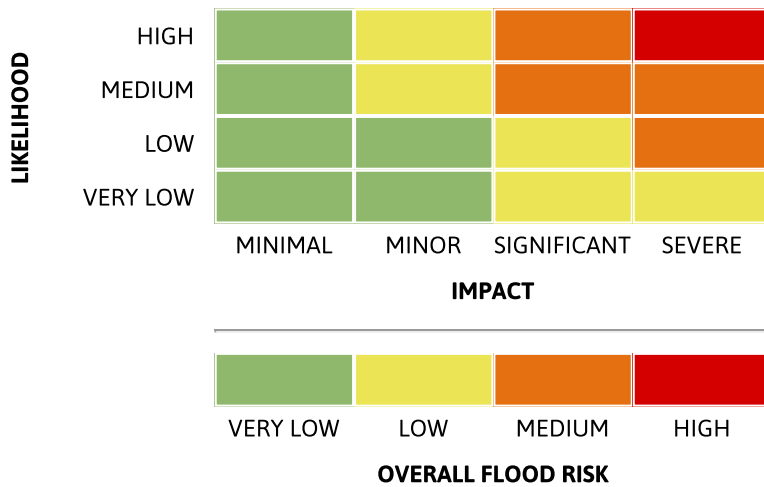
Coastal/Tidal

The coastal/tidal flood risk is VERY LOW for the next five days.

Flood Guidance Statement

10:30hrs Thursday 30 November 2023

Flood risk matrix



Summary of potential impacts

MINIMAL

Isolated and minor flooding of low-lying land and roads
Isolated spray/wave on coastal promenades
Little or no disruption to travel, but wet road surfaces

MINOR

Localised flooding of land and roads
Flooding affecting individual properties
Disruption to travel and key sites in flood plans

SIGNIFICANT

Flooding affecting parts of communities
Possible danger to life and damage to buildings/structures
Disruption to travel and key sites in flood plans

SEVERE

Danger to life, severe disruption to travel
Widespread flooding affecting whole communities
Widespread disruption or loss of infrastructure
Large scale evacuation of properties possible

Next statement due **10:30hrs Friday 01 December 2023 (all times are local)**

Contact details **Flood Forecasting Centre Duty Hydrometeorologist - 0330 135 4400**

More information <https://www.gov.uk/government/organisations/flood-forecasting-centre>