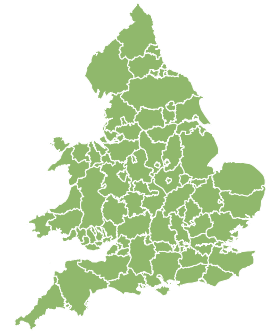
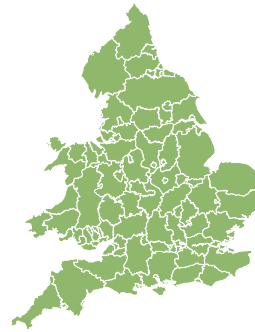
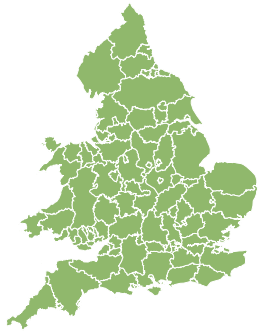


Flood Guidance Statement

10:30hrs Sunday 26 November 2023



Sunday

26 Nov 2023 10:30-23:59
Trend since last FGS

Steady



Monday

27 Nov 2023

Steady



Tuesday

28 Nov 2023

Steady



Wednesday

29 Nov 2023

Steady



Thursday

30 Nov 2023

Steady



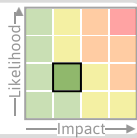
Minor groundwater flooding is possible for the next five days in parts of the South of England. The overall flood risk is VERY LOW.

Specific Areas of Concern Map 1 - Sunday 26 November to Thursday 30 November

RISK AREA A

Impact **MINOR**

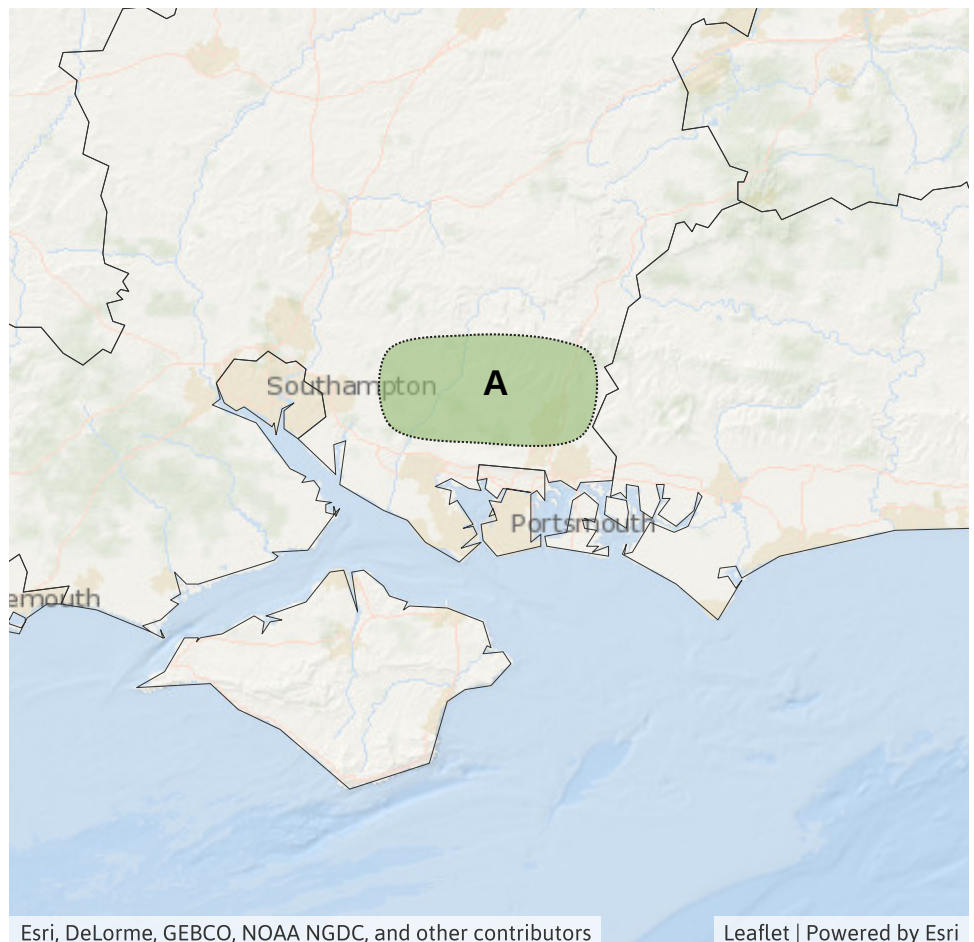
Likelihood **LOW**



Source Ground

Likely duration 5 + Days

Localised but persistent minor flooding from groundwater possible.



Assessment of flood risk



Groundwater

The groundwater flood risk is VERY LOW for the next five days.

Minor groundwater flooding impacts are possible for the next five days in parts of south-east Hampshire and possible but not expected in Wiltshire (see Specific Area of Concern Map). This is due to recent heavy rainfall.



Rivers

The river flood risk is VERY LOW for the next five days.

Minor river flooding impacts are possible but not expected in parts of the East of England on Monday due to the chance of persistent rain.



Surface water

The surface water flood risk is VERY LOW for the next five days.

Minor surface water flooding impacts are possible but not expected in parts of the East of England on Monday due to the chance of persistent rain.

Impacts could include localised flooding from urban and fast responding smaller watercourses/catchments, drains, channels and flooding from overland flow.



Coastal/Tidal

The coastal/tidal flood risk is VERY LOW for the next five days.

Flood Guidance Statement

10:30hrs Sunday 26 November 2023

Flood risk matrix



Summary of potential impacts

MINIMAL

Isolated and minor flooding of low-lying land and roads
Isolated spray/wave on coastal promenades
Little or no disruption to travel, but wet road surfaces

MINOR

Localised flooding of land and roads
Flooding affecting individual properties
Disruption to travel and key sites in flood plans

SIGNIFICANT

Flooding affecting parts of communities
Possible danger to life and damage to buildings/structures
Disruption to travel and key sites in flood plans

SEVERE

Danger to life, severe disruption to travel
Widespread flooding affecting whole communities
Widespread disruption or loss of infrastructure
Large scale evacuation of properties possible

Next statement due **10:30hrs Monday 27 November 2023 (all times are local)**

Contact details **Flood Forecasting Centre Duty Hydrometeorologist - 0330 135 4400**

More information <https://www.gov.uk/government/organisations/flood-forecasting-centre>