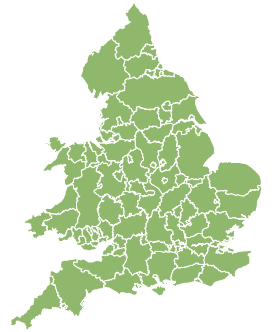
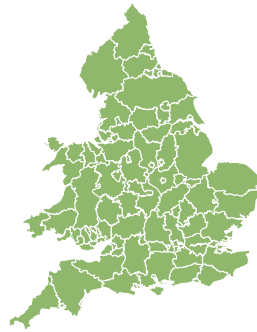
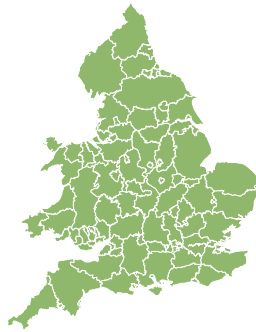
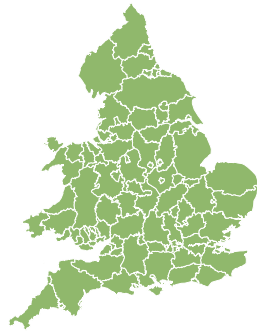
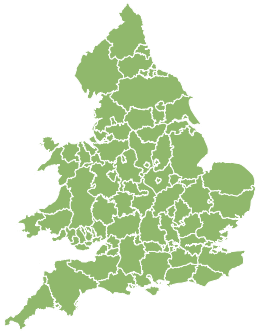


Flood Guidance Statement

10:30hrs Thursday 23 November 2023



Thursday

23 Nov 2023 10:30-23:59
Trend since last FGS

Steady



Friday

24 Nov 2023

Steady



Saturday

25 Nov 2023

Steady



Sunday

26 Nov 2023

Steady



Monday

27 Nov 2023

Steady



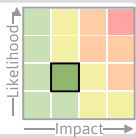
Minor groundwater flooding is possible through to Friday in parts of the South of England. Minor coastal flooding impacts are possible for parts of the Essex coast and possible but not expected on East of England coasts on Friday. The overall flood risk is VERY LOW.

Specific Areas of Concern Map 1 - Thursday 23 to Friday 24 November 2023

RISK AREA A

Impact **MINOR**

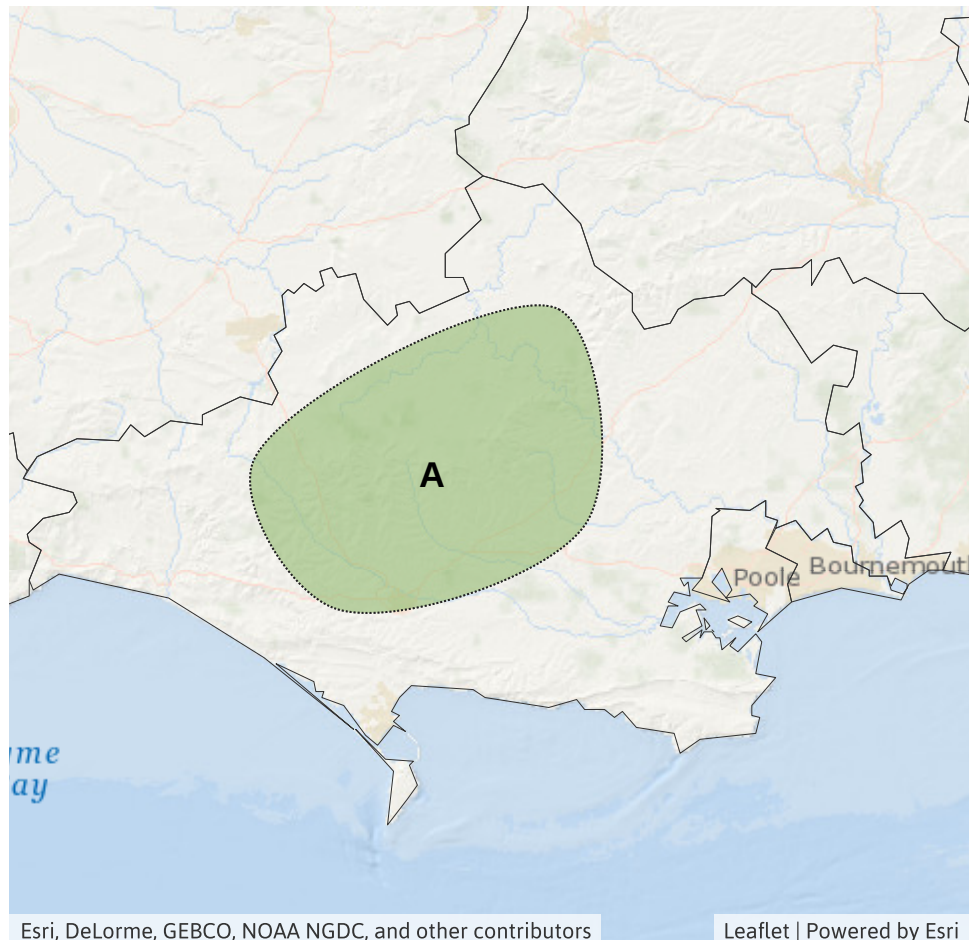
Likelihood **LOW**



Source Ground

Likely duration 2 Days

Localised minor flooding from groundwater possible through to Friday.



Esri, DeLorme, GEBCO, NOAA NGDC, and other contributors

Leaflet | Powered by Esri

Flood Guidance Statement

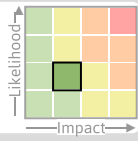
10:30hrs Thursday 23 November 2023

Specific Areas of Concern Map 2 - Friday evening 24 November 2023

RISK AREA **B**

Impact **MINOR**

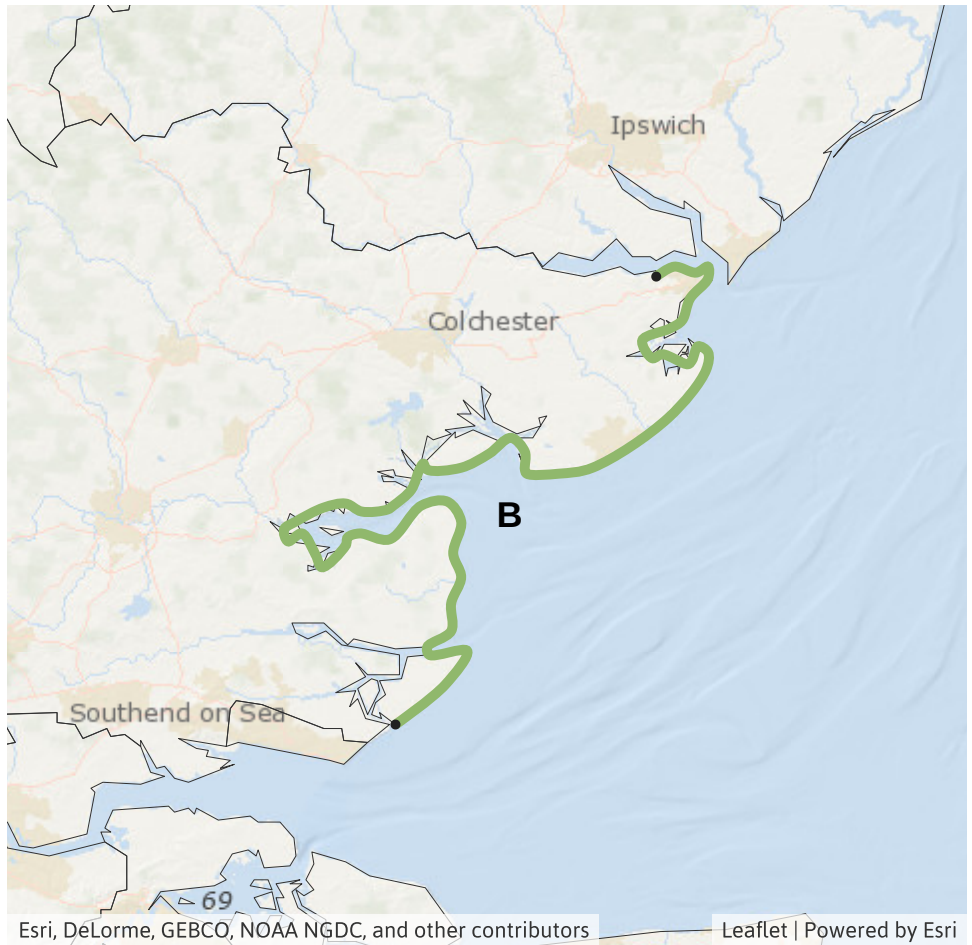
Likelihood **LOW**



Source Coastal/Tidal

Likely duration 1 Day

Large surge coinciding with Friday evening high tide.



Esri, DeLorme, GEBCO, NOAA NGDC, and other contributors

Leaflet | Powered by Esri

Assessment of flood risk



Groundwater

The groundwater flood risk is VERY LOW for the next five days.

Minor groundwater flooding impacts are possible today and tomorrow across parts of Dorset (see Specific Areas of Concern Map 1), and are possible but not expected in Wiltshire and in the south-east of Hampshire from Saturday. This is due to recent heavy rainfall.



Coastal/Tidal

The coastal/tidal flood risk is VERY LOW for the next five days.

Minor coastal flooding impacts are possible on parts of the Essex coast and possible but not expected more widely along parts of Yorkshire and East of England coasts during Friday. This is due to large surge and large waves coinciding with high tides.



Rivers

The river flood risk is VERY LOW for the next five days.



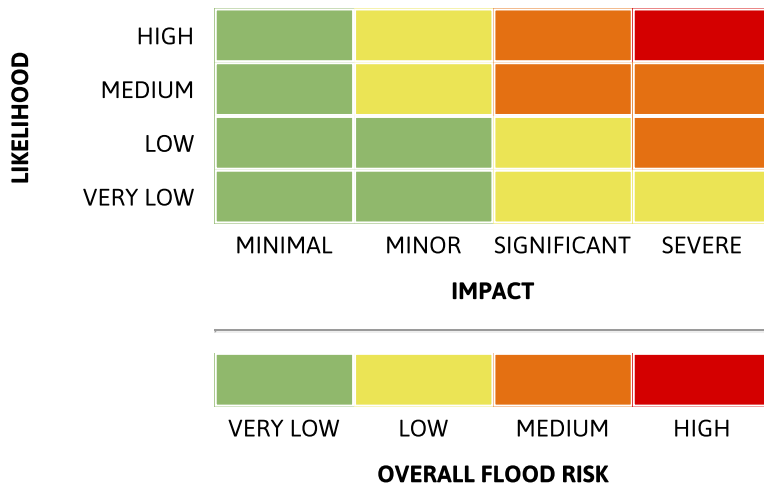
Surface water

The surface water flood risk is VERY LOW for the next five days.

Flood Guidance Statement

10:30hrs Thursday 23 November 2023

Flood risk matrix



Summary of potential impacts

MINIMAL

Isolated and minor flooding of low-lying land and roads
Isolated spray/wave on coastal promenades
Little or no disruption to travel, but wet road surfaces

MINOR

Localised flooding of land and roads
Flooding affecting individual properties
Disruption to travel and key sites in flood plans

SIGNIFICANT

Flooding affecting parts of communities
Possible danger to life and damage to buildings/structures
Disruption to travel and key sites in flood plans

SEVERE

Danger to life, severe disruption to travel
Widespread flooding affecting whole communities
Widespread disruption or loss of infrastructure
Large scale evacuation of properties possible

Next statement due **10:30hrs Friday 24 November 2023 (all times are local)**

Contact details **Flood Forecasting Centre Duty Hydrometeorologist - 0330 135 4400**

More information <https://www.gov.uk/government/organisations/flood-forecasting-centre>