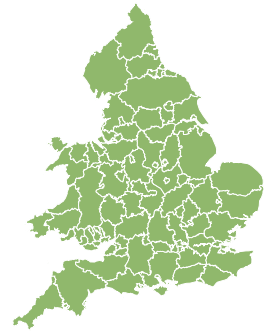
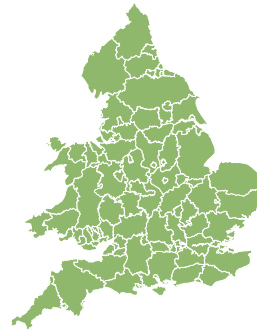
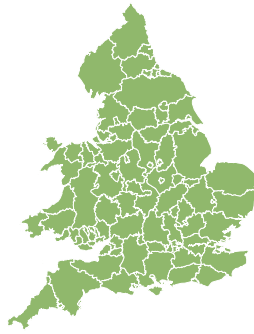
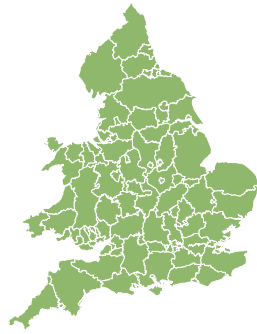
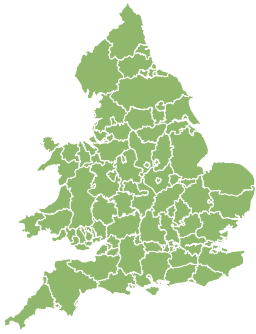


Flood Guidance Statement

10:30hrs Wednesday 22 November 2023



Wednesday

22 Nov 2023 10:30-23:59

Trend since last FGS

Steady



Thursday

23 Nov 2023

Steady



Friday

24 Nov 2023

Steady



Saturday

25 Nov 2023

Steady



Sunday

26 Nov 2023

Steady



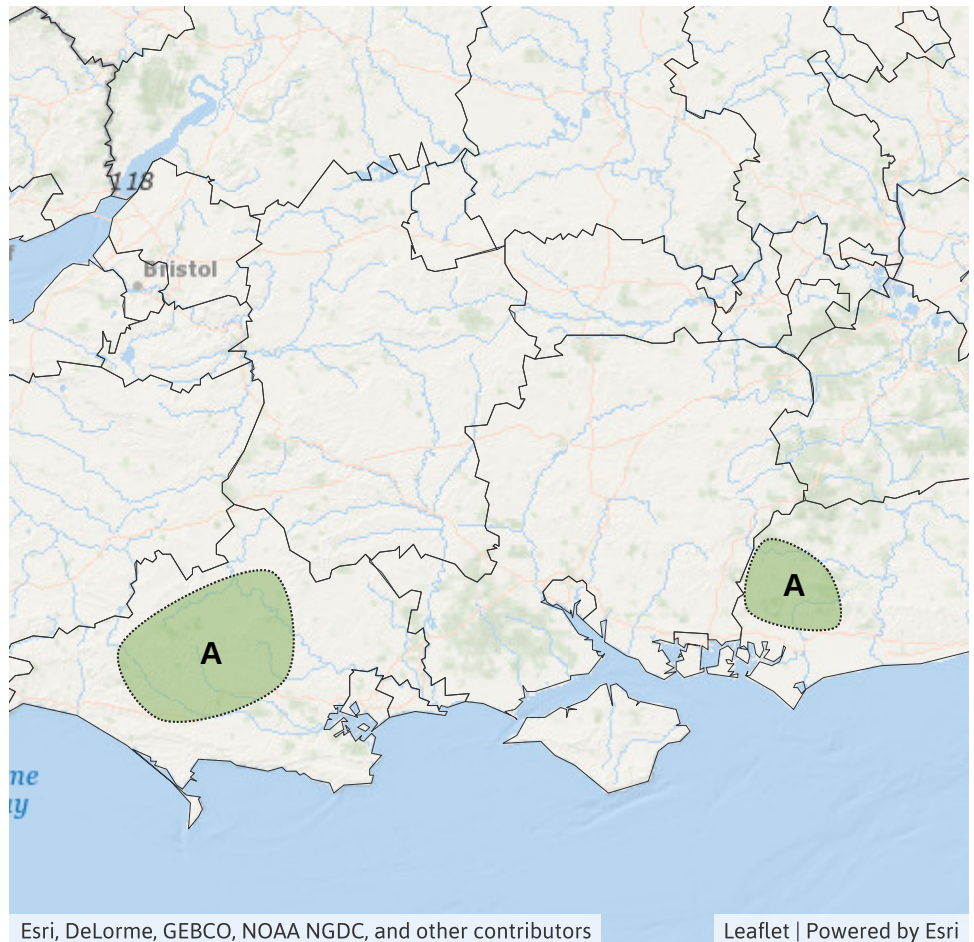
Minor groundwater flooding is possible through to Friday across parts of the South of England. Minor coastal flooding impacts are possible but not expected for parts of the East of England coast on Friday. The overall flood risk is VERY LOW.

Specific Areas of Concern Map 1 - Wednesday 22 to Friday 24 November 2023

RISK AREA A
Impact **MINOR**
Likelihood **LOW**

Source Ground
Likely duration 3 Days

Localised minor flooding from groundwater possible through to Friday.



Assessment of flood risk



Groundwater

The groundwater flood risk is VERY LOW for the next five days.

Minor groundwater flooding impacts are possible from today (Wednesday) through to Friday across parts of Dorset and West Sussex (see Specific Areas of Concern Map), and are possible but not expected in Wiltshire. This is due to recent heavy rainfall.



Coastal/Tidal

The coastal/tidal flood risk is VERY LOW for the next five days.

Minor coastal flooding impacts are possible but not expected along parts of the coasts of Norfolk, Suffolk and Essex during Friday as a storm surge and large waves coincide with high tides.



Rivers

The river flood risk is VERY LOW for the next five days.



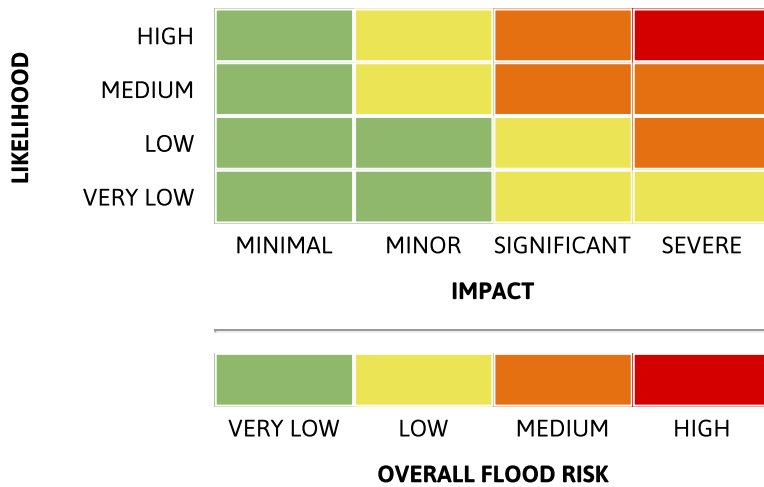
Surface water

The surface water flood risk is VERY LOW for the next five days.

Flood Guidance Statement

10:30hrs Wednesday 22 November 2023

Flood risk matrix



Summary of potential impacts

MINIMAL

Isolated and minor flooding of low-lying land and roads
Isolated spray/wave on coastal promenades
Little or no disruption to travel, but wet road surfaces

MINOR

Localised flooding of land and roads
Flooding affecting individual properties
Disruption to travel and key sites in flood plans

SIGNIFICANT

Flooding affecting parts of communities
Possible danger to life and damage to buildings/structures
Disruption to travel and key sites in flood plans

SEVERE

Danger to life, severe disruption to travel
Widespread flooding affecting whole communities
Widespread disruption or loss of infrastructure
Large scale evacuation of properties possible

Next statement due **10:30hrs Thursday 23 November 2023 (all times are local)**

Contact details **Flood Forecasting Centre Duty Hydrometeorologist - 0330 135 4400**

More information <https://www.gov.uk/government/organisations/flood-forecasting-centre>