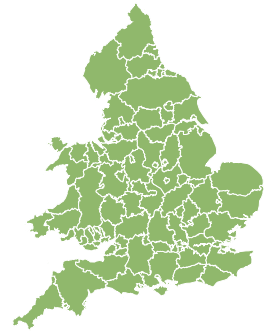
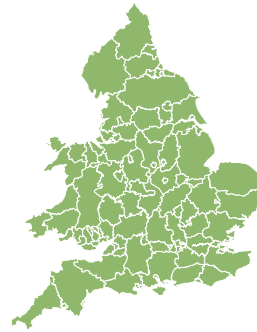
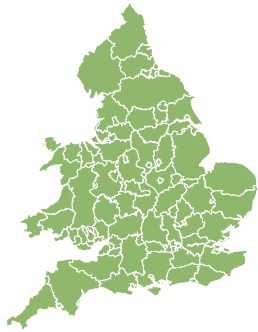


Flood Guidance Statement

10:30hrs Sunday 19 November 2023



Sunday

19 Nov 2023 10:30-23:59
Trend since last FGS

Steady



Monday

20 Nov 2023

Steady



Tuesday

21 Nov 2023

Steady



Wednesday

22 Nov 2023

Steady



Thursday

23 Nov 2023

Steady



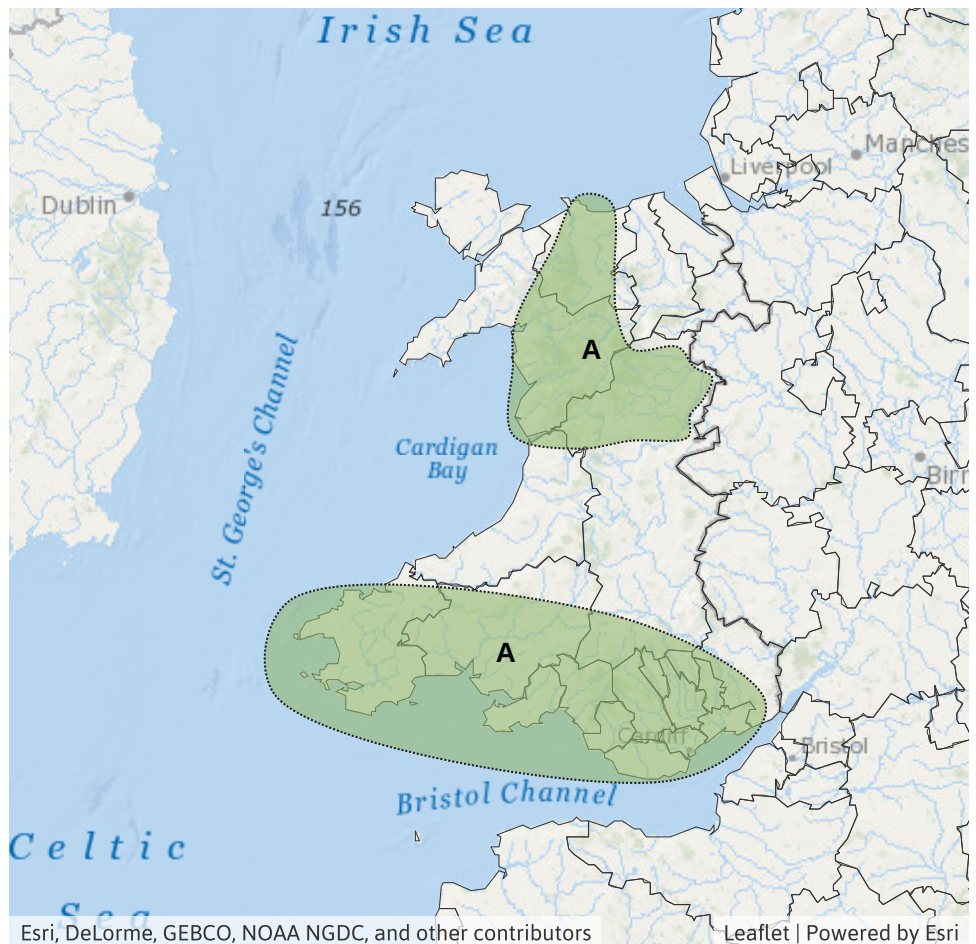
Minor river and surface water flooding impacts are possible today (Sunday) for parts of England and Wales with minor groundwater flooding possible today and into next week in parts of the South of England. The overall flood risk is VERY LOW.

Specific Areas of Concern Map 1 - Sunday 19 November 2023

RISK AREA A
Impact **MINOR**
Likelihood **LOW**

Source River Surface
Likely duration 1 Day

Rain and showers falling over already wet and responsive catchments

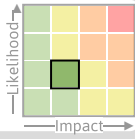


Flood Guidance Statement

10:30hrs Sunday 19 November 2023

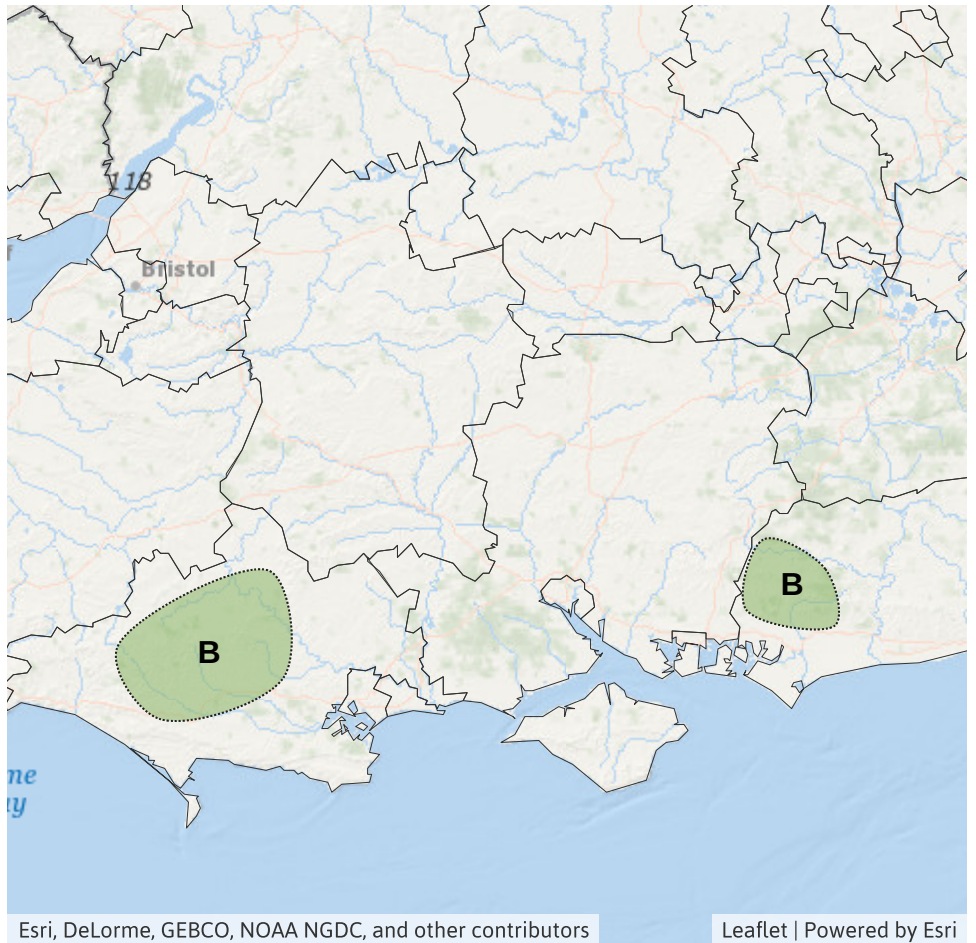
Specific Areas of Concern Map 2 - Sunday 19 to Thursday 23 November 2023

RISK AREA **B**
Impact **MINOR**
Likelihood **LOW**



Source Ground
Likely duration 5 + Days

Localised minor flooding from groundwater possible through the next five days.



Assessment of flood risk



Rivers

The river flood risk is VERY LOW for the next five days.

Minor river flooding impacts are possible across parts of Wales, and are possible but not expected across parts of North West England, today (Sunday), as further outbreaks of rain and showers fall on sensitive catchments - see Specific Areas of Concern Map.



Surface water

The surface water flood risk is VERY LOW for the next five days.

Minor surface water flooding impacts are possible across parts of Wales, and are possible but not expected across parts of North West England, today (Sunday), as further outbreaks of rain and showers fall on sensitive catchments - see Specific Areas of Concern Map.

Impacts could include localised flooding from urban and fast responding smaller watercourses/catchments, drains, channels and flooding from overland flow.



Groundwater

The groundwater flood risk is VERY LOW for the next five days.

Minor groundwater flooding impacts are possible for the next five days across parts of Dorset and West Sussex (see Specific Areas of Concern Map), and are possible but not expected in Wiltshire. This is due to recent heavy rainfall and on-going unsettled conditions.



Coastal/Tidal

The coastal/tidal flood risk is VERY LOW for the next five days.

Minimal coastal flooding impacts are expected along parts of the coast of the East of England during Thursday evening due to storm surge and some large waves.

Flood Guidance Statement

10:30hrs Sunday 19 November 2023

Flood risk matrix



Summary of potential impacts

MINIMAL

Isolated and minor flooding of low-lying land and roads
Isolated spray/wave on coastal promenades
Little or no disruption to travel, but wet road surfaces

MINOR

Localised flooding of land and roads
Flooding affecting individual properties
Disruption to travel and key sites in flood plans

SIGNIFICANT

Flooding affecting parts of communities
Possible danger to life and damage to buildings/structures
Disruption to travel and key sites in flood plans

SEVERE

Danger to life, severe disruption to travel
Widespread flooding affecting whole communities
Widespread disruption or loss of infrastructure
Large scale evacuation of properties possible

Next statement due **10:30hrs Monday 20 November 2023 (all times are local)**

Contact details **Flood Forecasting Centre Duty Hydrometeorologist - 0330 135 4400**

More information <https://www.gov.uk/government/organisations/flood-forecasting-centre>