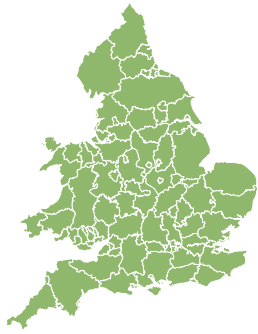


Flood Guidance Statement

10:30hrs Sunday 12 November 2023



Sunday

12 Nov 2023 10:30-23:59
Trend since last FGS

Steady



Monday

13 Nov 2023

Increased



Tuesday

14 Nov 2023

Increased



Wednesday

15 Nov 2023

Steady



Thursday

16 Nov 2023

Increased



Minor inland flooding impacts are possible in Wales and parts of England on Monday and Tuesday. Minor coastal flooding impacts are possible along parts of the coast of Wales and North West England on Monday. The overall flood risk is VERY LOW.

Specific Areas of Concern Map 1 - Monday 13 and Tuesday 14 November 2023

RISK AREA A
Impact **MINOR**
Likelihood **LOW**

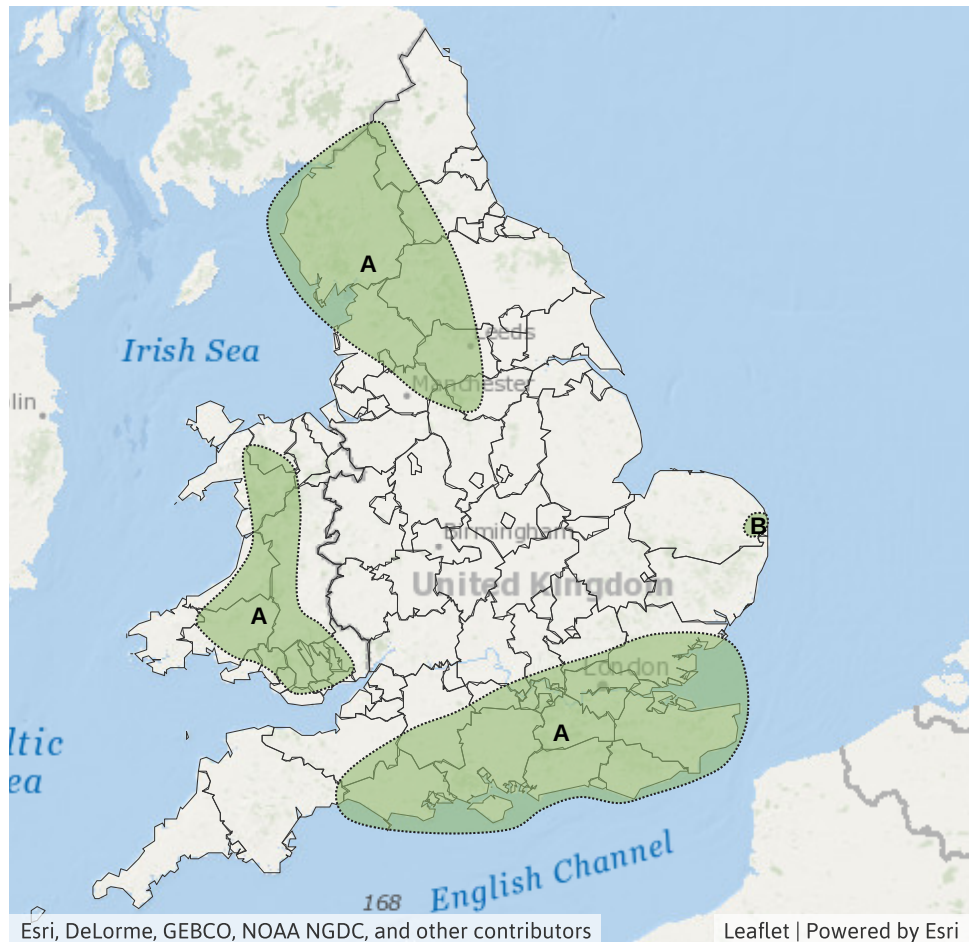
Source River Surface
Likely duration 2 Days

Heavy rain falling on sensitive catchments.
River flood risk lasting into Tuesday.

RISK AREA B
Impact **MINOR**
Likelihood **LOW**

Source River
Likely duration 2 Days

High water levels affecting the Norfolk
Broads.



Flood Guidance Statement

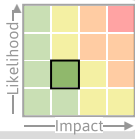
10:30hrs Sunday 12 November 2023

Specific Areas of Concern Map 2 - Monday 13 November 2023

RISK AREA C

Impact **MINOR**

Likelihood **LOW**



Source Coastal/Tidal

Likely duration 1 Day

Storm surge, large waves and onshore gales, especially around am/midday high tide.



Flood Guidance Statement

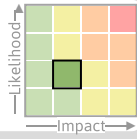
10:30hrs Sunday 12 November 2023

Specific Areas of Concern Map 3 - Sunday 12 to Thursday 16 November 2023

RISK AREA D

Impact **MINOR**

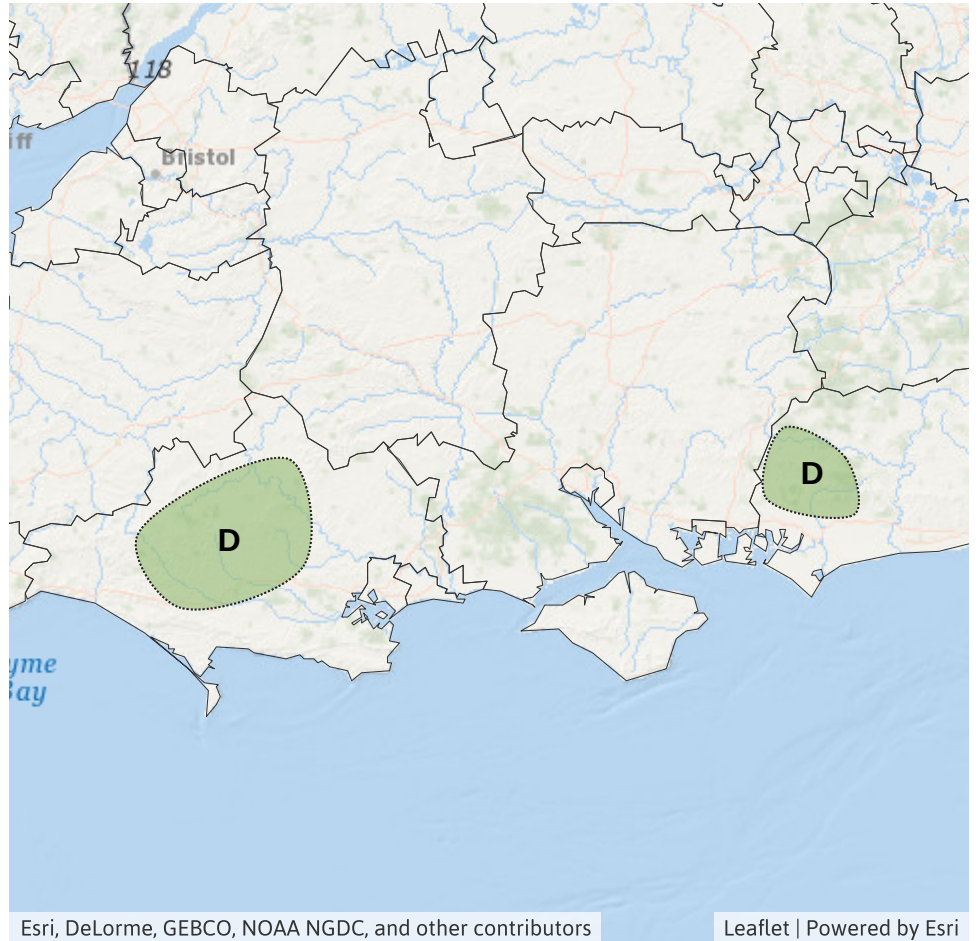
Likelihood **LOW**



Source Ground

Likely duration 5 + Days

Localised minor flooding from groundwater possible through the next five days.



Assessment of flood risk



Rivers

The river flood risk is VERY LOW for the next five days.

Minor river flooding impacts are possible in Wales and across parts of England on Monday and Tuesday (see Areas of Concern Map 1) and possible but not expected elsewhere following widespread and sometimes heavy rain associated with Storm Debi.

Minor river flooding impacts are also possible but not expected from further rain across the South of England and London on Thursday.



Surface water

The surface water flood risk is VERY LOW for the next five days.

Minor surface water flooding impacts are possible in Wales and across parts of England on Monday (see Areas of Concern Map 1) and possible but not expected elsewhere due to widespread and sometimes heavy rain associated with Storm Debi.

Minor surface water flooding impacts are also possible but not expected from further rain across the South of England and London on Thursday.

Impacts could include localised flooding from urban and fast responding smaller watercourses/catchments, drains, channels and flooding from overland flow.



Coastal/Tidal

The coastal/tidal flood risk is VERY LOW for the next five days.

Minor coastal flooding impacts are possible around much of the coast of Wales and North West England on Monday due to Storm Debi bringing onshore gales and causing storm surge and large waves (see Areas of Concern Map 2). Impacts may include spray on low-lying roads and coastal promenades and isolated property flooding.



Groundwater

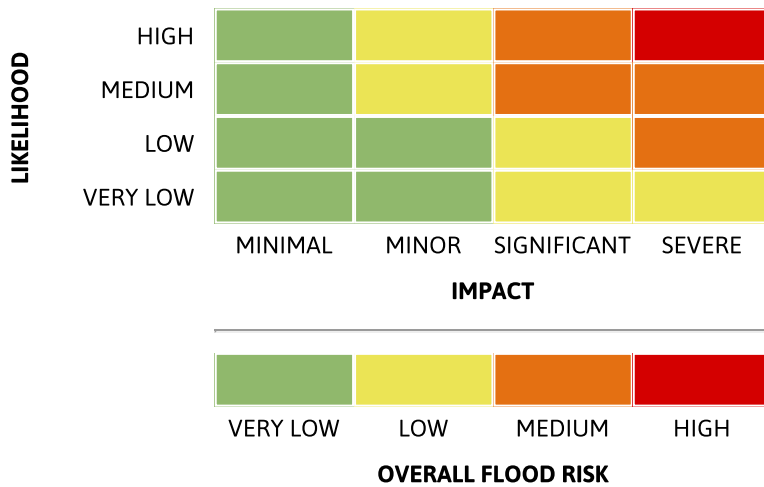
The groundwater flood risk is VERY LOW for the next five days.

Minor groundwater flooding impacts are possible for the next five days across parts of Dorset and West Sussex (see Areas of Concern Map 3), and are possible but not expected in Wiltshire. This is due to recent heavy rainfall and on-going unsettled conditions.

Flood Guidance Statement

10:30hrs Sunday 12 November 2023

Flood risk matrix



Summary of potential impacts

MINIMAL

Isolated and minor flooding of low-lying land and roads
Isolated spray/wave on coastal promenades
Little or no disruption to travel, but wet road surfaces

MINOR

Localised flooding of land and roads
Flooding affecting individual properties
Disruption to travel and key sites in flood plans

SIGNIFICANT

Flooding affecting parts of communities
Possible danger to life and damage to buildings/structures
Disruption to travel and key sites in flood plans

SEVERE

Danger to life, severe disruption to travel
Widespread flooding affecting whole communities
Widespread disruption or loss of infrastructure
Large scale evacuation of properties possible

Next statement due **10:30hrs Monday 13 November 2023 (all times are local)**

Contact details **Flood Forecasting Centre Duty Hydrometeorologist - 0330 135 4400**

More information <https://www.gov.uk/government/organisations/flood-forecasting-centre>