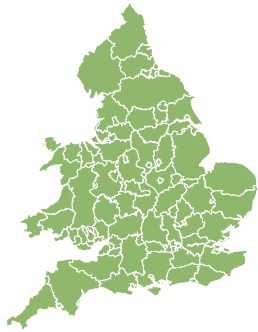


Flood Guidance Statement

10:30hrs Saturday 11 November 2023



Saturday

11 Nov 2023 10:30-23:59
Trend since last FGS

Steady →

Sunday

12 Nov 2023

Steady →

Monday

13 Nov 2023

Increased ↑

Tuesday

14 Nov 2023

Steady →

Wednesday

15 Nov 2023

Steady →

Minor inland flooding impacts are possible in the South and East of England on Monday and Tuesday. Minor groundwater flooding impacts are possible in parts of the South of England. The overall flood risk is VERY LOW.

Specific Areas of Concern Map 1 - Monday 13 and Tuesday 14 November 2023

RISK AREA A

Impact **MINOR**

Likelihood **LOW**



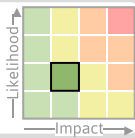
Source River
Likely duration 2 Days

High water levels affecting the Norfolk Broads.

RISK AREA B

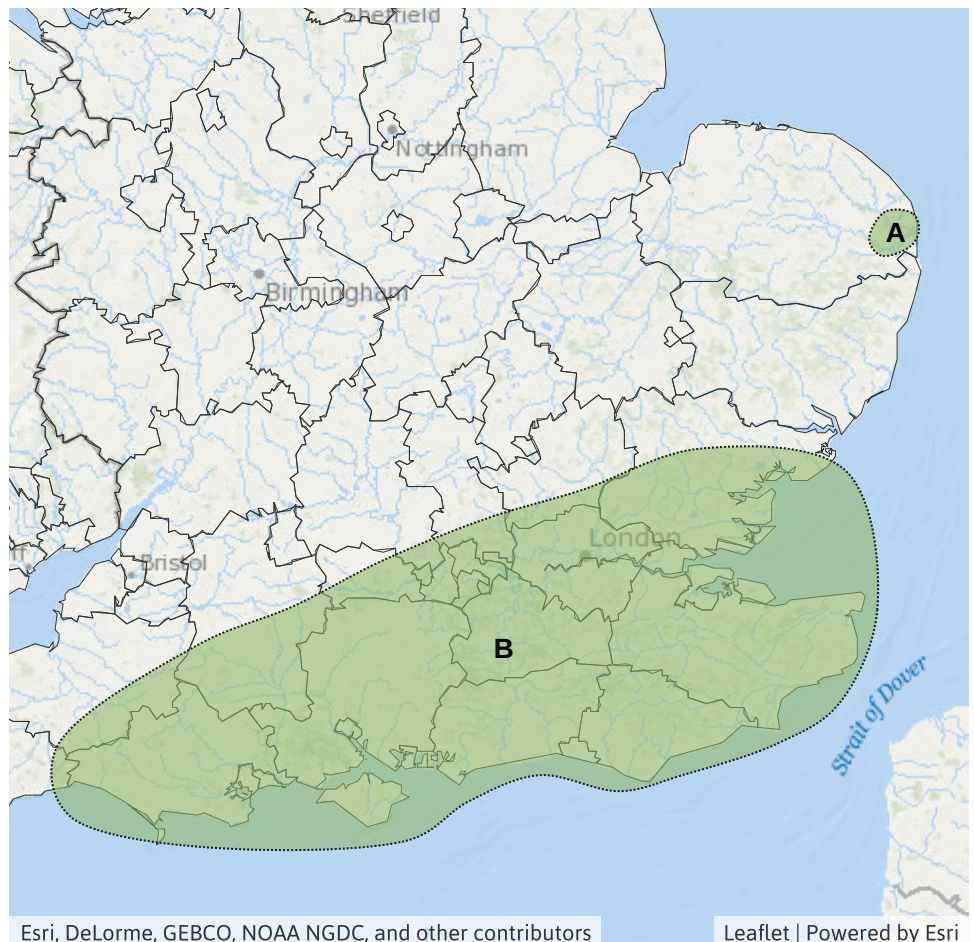
Impact **MINOR**

Likelihood **LOW**



Source River Surface
Likely duration 2 Days

Heavy rain falling on sensitive catchments. River flood risk only on Tuesday.



Esri, DeLorme, GEBCO, NOAA NGDC, and other contributors

Leaflet | Powered by Esri

Flood Guidance Statement

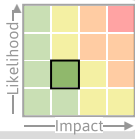
10:30hrs Saturday 11 November 2023

Specific Areas of Concern Map 2 - Saturday 11 to Wednesday 15 November 2023

RISK AREA C

Impact **MINOR**

Likelihood **LOW**



Source Ground

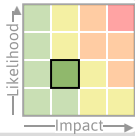
Likely duration 5 + Days

Localised minor flooding from groundwater possible through the next five days.

RISK AREA D

Impact **MINOR**

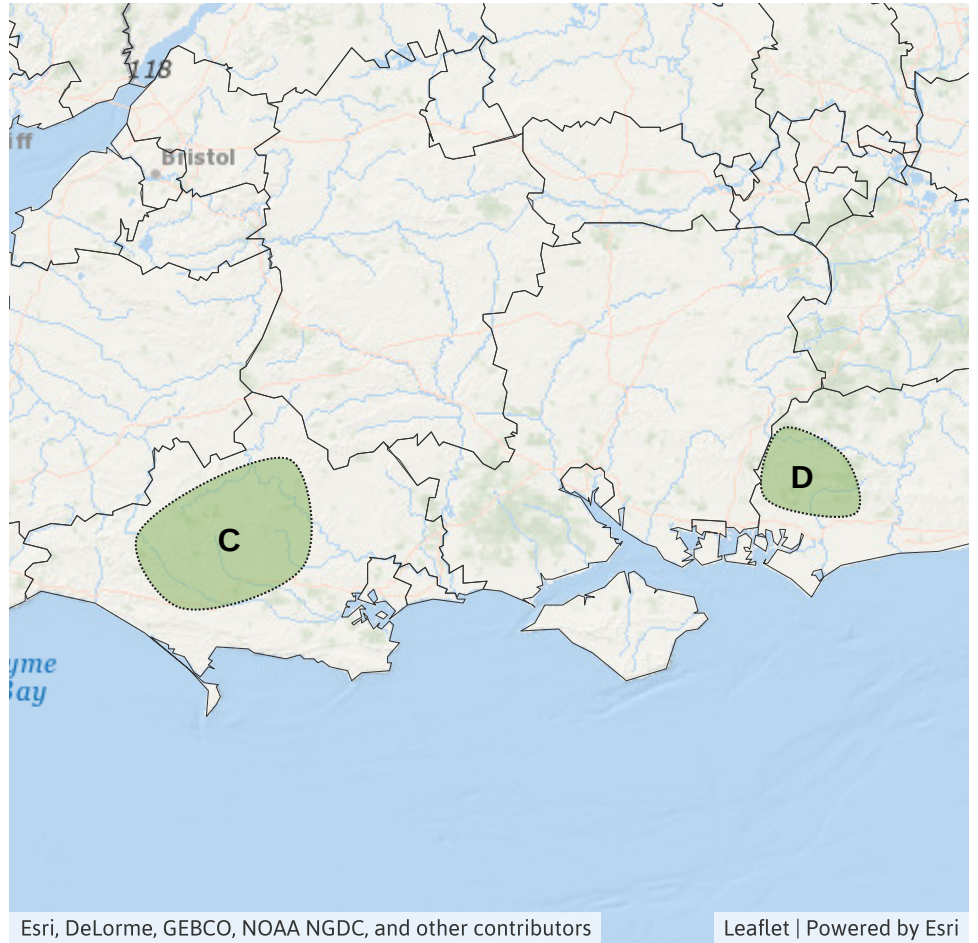
Likelihood **LOW**



Source Ground

Likely duration 5 + Days

Localised minor flooding from groundwater possible through the next five days.



Assessment of flood risk



Rivers

The river flood risk is VERY LOW for the next five days.

Minor river flooding impacts are possible across parts of the South and East of England on Monday and Tuesday (See Areas of Concern Map 1). They are also possible but not expected more widely across England and Wales following widespread heavy rain.



Surface water

The surface water flood risk is VERY LOW for the next five days.

Minor surface water flooding impacts are possible across parts of the South of England on Monday (See Areas of Concern Map 1). They are also possible but not expected more widely across England and Wales following widespread heavy rain.

Impacts could include localised flooding from urban and fast responding smaller watercourses/catchments, drains, channels and flooding from overland flow.



Groundwater

The groundwater flood risk is VERY LOW for the next five days.

Minor groundwater flooding impacts are possible for the next five days across parts of Dorset and West Sussex (see Areas of Concern Map 2), and are possible but not expected in Wiltshire. This is due to recent heavy rainfall.



Coastal/Tidal

The coastal/tidal flood risk is VERY LOW for the next five days.

Minor coastal impacts are possible but not expected along the coast of Cardigan Bay and South West Wales on Monday due to storm surge and large waves. Impacts may include isolated spray on low-lying roads and coastal promenades.

Flood Guidance Statement

10:30hrs Saturday 11 November 2023

Flood risk matrix



Summary of potential impacts

MINIMAL

Isolated and minor flooding of low-lying land and roads
Isolated spray/wave on coastal promenades
Little or no disruption to travel, but wet road surfaces

MINOR

Localised flooding of land and roads
Flooding affecting individual properties
Disruption to travel and key sites in flood plans

SIGNIFICANT

Flooding affecting parts of communities
Possible danger to life and damage to buildings/structures
Disruption to travel and key sites in flood plans

SEVERE

Danger to life, severe disruption to travel
Widespread flooding affecting whole communities
Widespread disruption or loss of infrastructure
Large scale evacuation of properties possible

Next statement due **10:30hrs Sunday 12 November 2023 (all times are local)**

Contact details **Flood Forecasting Centre Duty Hydrometeorologist - 0330 135 4400**

More information <https://www.gov.uk/government/organisations/flood-forecasting-centre>