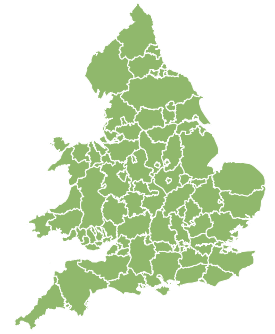
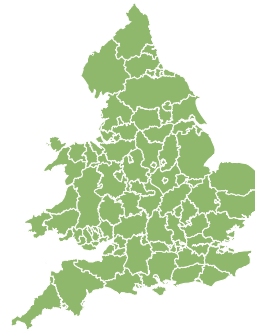
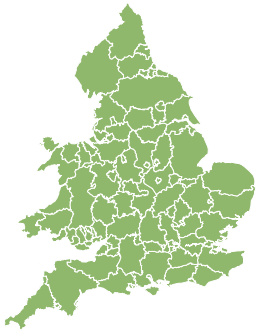


Flood Guidance Statement

10:30hrs Friday 10 November 2023



Friday

10 Nov 2023 10:30-23:59
Trend since last FGS

Steady



Saturday

11 Nov 2023

Steady



Sunday

12 Nov 2023

Steady



Monday

13 Nov 2023

Steady



Tuesday

14 Nov 2023

Increased

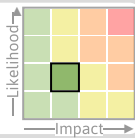


Minor groundwater flooding impacts are possible in parts of the South of England. Minor inland flooding impacts are possible in South East and East of England on Monday and Tuesday. The overall flood risk is VERY LOW.

Specific Areas of Concern Map 1 - Friday 10 to Tuesday 14 November 2023

RISK AREA A

Impact **MINOR**
Likelihood **LOW**

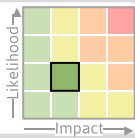


Source Ground
Likely duration 5 + Days

Localised minor flooding from groundwater expected through the next five days.

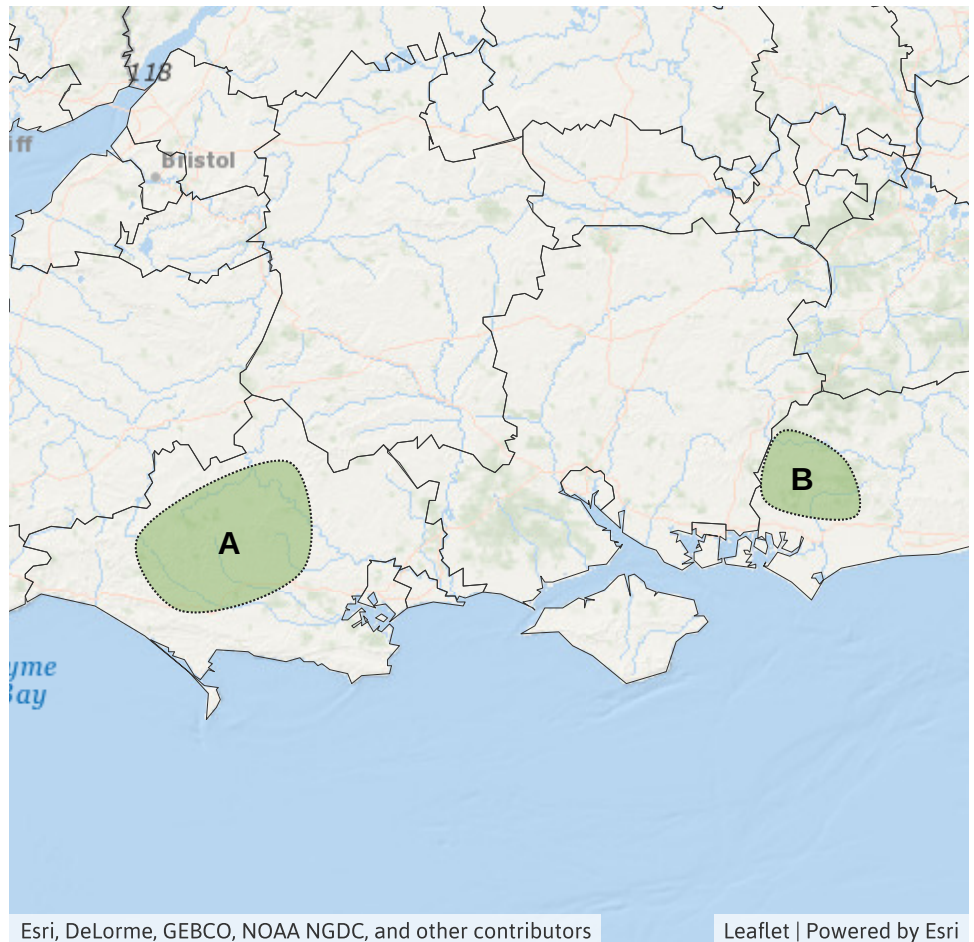
RISK AREA B

Impact **MINOR**
Likelihood **LOW**



Source Ground
Likely duration 5 + Days

Localised minor flooding from groundwater expected through the next five days.



Esri, DeLorme, GEBCO, NOAA NGDC, and other contributors

Leaflet | Powered by Esri

Flood Guidance Statement

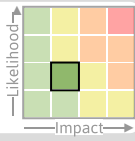
10:30hrs Friday 10 November 2023

Specific Areas of Concern Map 2 - Monday 13 and Tuesday 14 November 2023

RISK AREA C

Impact **MINOR**

Likelihood **LOW**



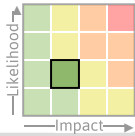
Source River Surface
Likely duration 2 Days

Heavy rain falling on sensitive catchments.

RISK AREA D

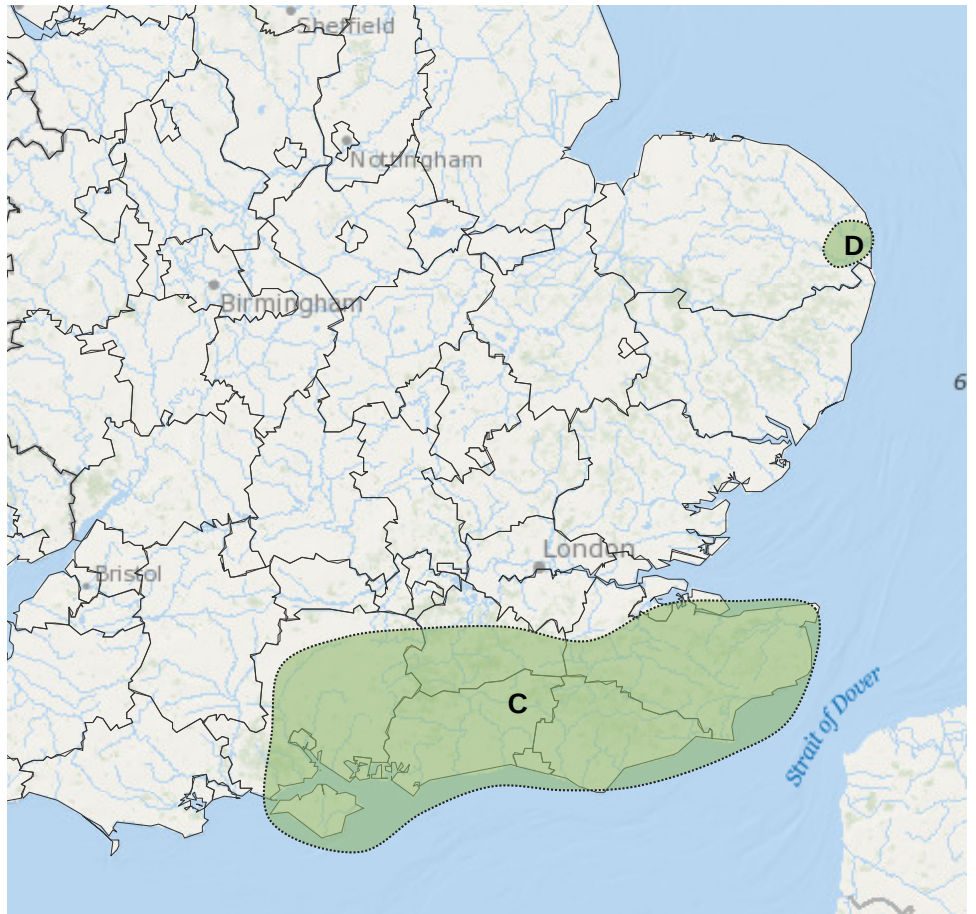
Impact **MINOR**

Likelihood **LOW**



Source River
Likely duration 2 Days

High water levels affecting the Norfolk
Broads.



Esri, DeLorme, GEBCO, NOAA NGDC, and other contributors

Leaflet | Powered by Esri

Assessment of flood risk



Groundwater

The groundwater flood risk is VERY LOW for the next five days.

Minor groundwater flooding impacts are possible for the next five days across parts of Dorset and West Sussex (see Areas of Concern Map 1), and are possible but not expected in Wiltshire. This is due to recent heavy rainfall.



Rivers

The river flood risk is VERY LOW for the next five days.

Minor river flooding impacts are possible across parts of South East and East of England on Monday and Tuesday. They are also possible but not expected Sunday through to Tuesday for Wales and parts of the South and North of England following widespread heavy rain.



Surface water

The surface water flood risk is VERY LOW for the next five days.

Minor surface water flooding impacts are possible across parts of South East England on Monday and Tuesday. They are also possible but not expected Sunday through to Tuesday for Wales and parts of the South and North of England following widespread heavy rain.

Impacts could include localised flooding from urban and fast responding smaller watercourses/catchments, drains, channels and flooding from overland flow.



Coastal/Tidal

The coastal/tidal flood risk is VERY LOW for the next five days.

Flood Guidance Statement

10:30hrs Friday 10 November 2023

Flood risk matrix



Summary of potential impacts

MINIMAL

Isolated and minor flooding of low-lying land and roads
Isolated spray/wave on coastal promenades
Little or no disruption to travel, but wet road surfaces

MINOR

Localised flooding of land and roads
Flooding affecting individual properties
Disruption to travel and key sites in flood plans

SIGNIFICANT

Flooding affecting parts of communities
Possible danger to life and damage to buildings/structures
Disruption to travel and key sites in flood plans

SEVERE

Danger to life, severe disruption to travel
Widespread flooding affecting whole communities
Widespread disruption or loss of infrastructure
Large scale evacuation of properties possible

Next statement due **10:30hrs Saturday 11 November 2023 (all times are local)**

Contact details **Flood Forecasting Centre Duty Hydrometeorologist - 0330 135 4400**

More information <https://www.gov.uk/government/organisations/flood-forecasting-centre>