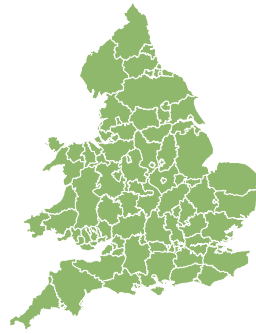
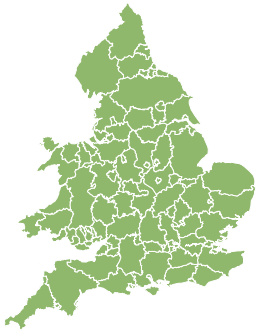


Flood Guidance Statement

10:30hrs Wednesday 08 November 2023



Wednesday

8 Nov 2023 10:30-23:59

Trend since last FGS

Steady



Thursday

9 Nov 2023

Steady



Friday

10 Nov 2023

Steady



Saturday

11 Nov 2023

Steady



Sunday

12 Nov 2023

Steady



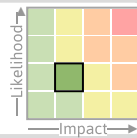
Minor groundwater flooding impacts are possible in parts of the South of England for the next five days. Minor river impacts are possible in parts of South East England today (Wednesday). The overall flood risk is VERY LOW.

Specific Areas of Concern Map 1 - Wednesday 08 to Sunday 12 November 2023

RISK AREA A

Impact **MINOR**

Likelihood **LOW**



Source Ground

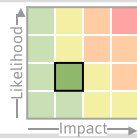
Likely duration 5 + Days

Localised minor flooding from groundwater expected through the next five days.

RISK AREA B

Impact **MINOR**

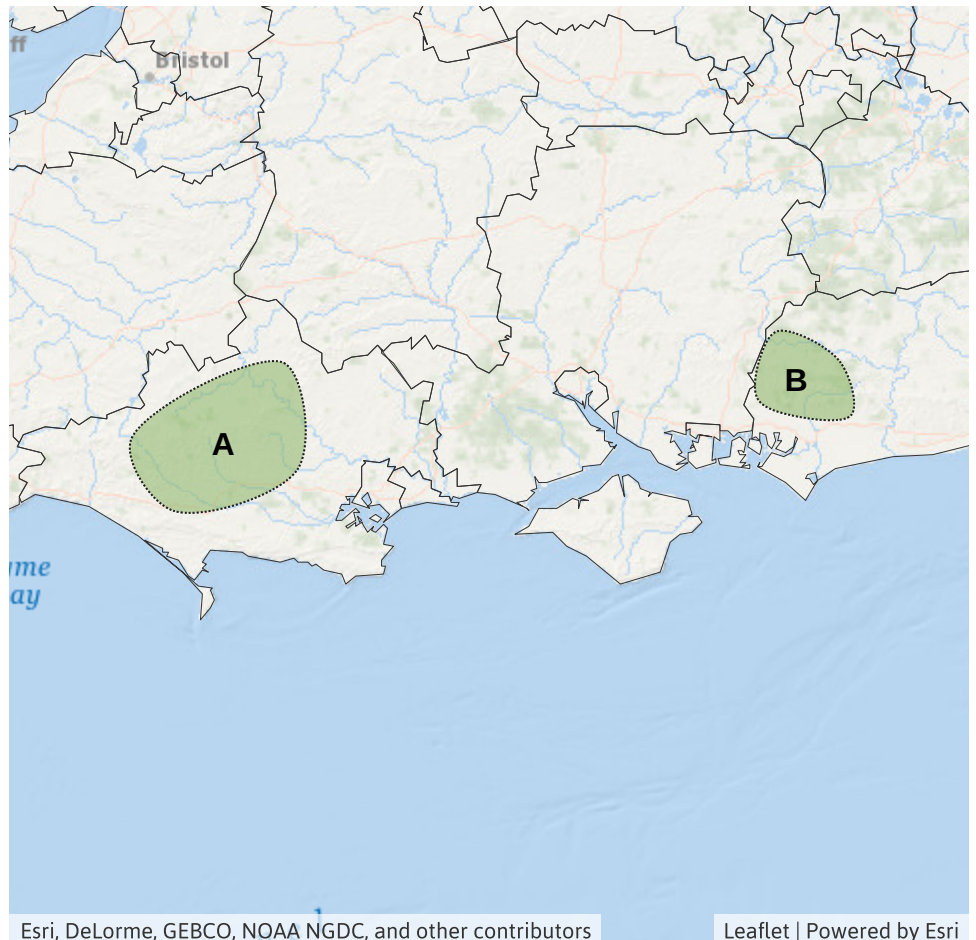
Likelihood **LOW**



Source Ground

Likely duration 5 + Days

Localised impacts possible from Wednesday.

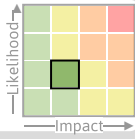


Flood Guidance Statement

10:30hrs Wednesday 08 November 2023

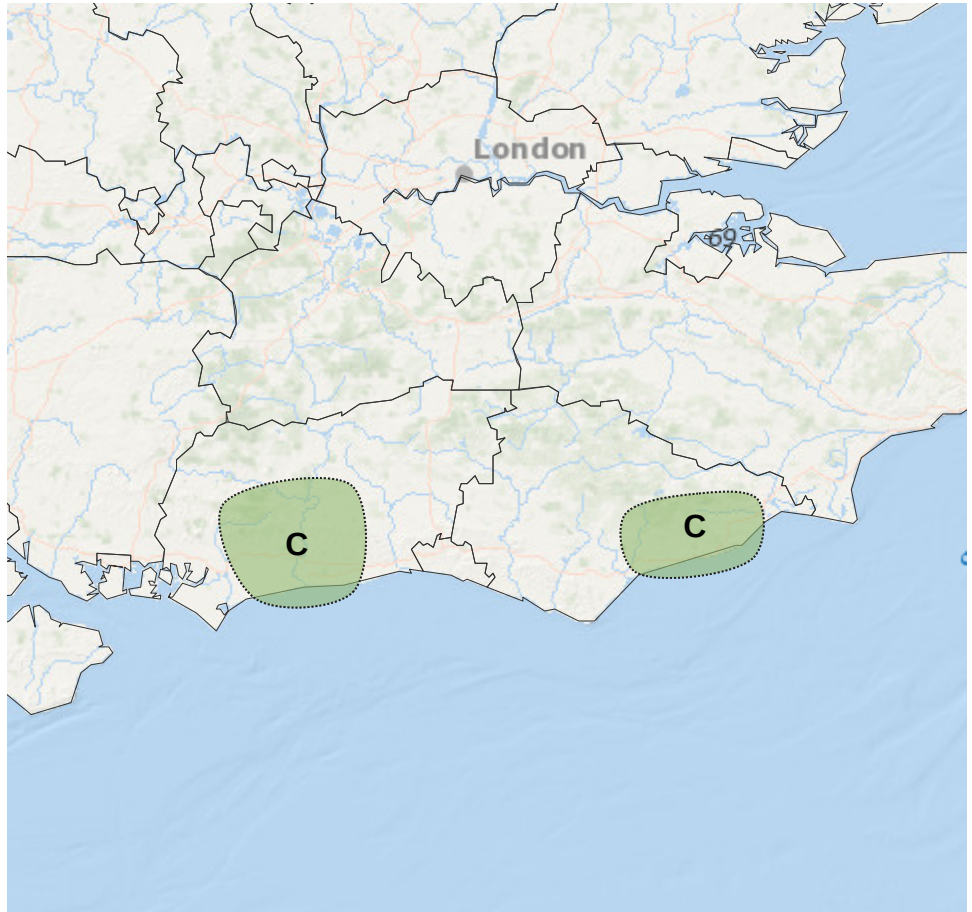
Specific Areas of Concern Map 2 - Wednesday 8 November 2023

RISK AREA **C**
Impact **MINOR**
Likelihood **LOW**



Source River
Likely duration 1 Day

High river levels continuing on Wednesday.



Esri, DeLorme, GEBCO, NOAA NGDC, and other contributors

Leaflet | Powered by Esri

Assessment of flood risk



Groundwater

The groundwater flood risk is VERY LOW for the next five days.

Minor groundwater flooding impacts are possible throughout in parts of Dorset and West Sussex (see Areas of Concern Map 1), and are possible but not expected in Wiltshire. This is due to recent heavy rainfall.



Rivers

The river flood risk is VERY LOW for the next five days.

Minor river flooding impacts are possible in parts of the South East of England today (Wednesday) due to further rainfall on saturated ground (see Areas of Concern Map 2).

Minor river flooding impacts are also possible but not expected in parts of England and Wales on Thursday into Friday due to the potential for frequent heavy showers.

River levels on the Norfolk Broads remain high but are being managed and additional impacts are not expected.



Surface water

The surface water flood risk is VERY LOW for the next five days.

Minor surface water flooding impacts are possible but not expected in parts of the South East of England today (Wednesday) due to further rainfall on saturated ground.

Minor surface water flooding impacts are also possible but not expected in parts of England and Wales on Thursday into Friday due to the potential for frequent heavy showers.

Impacts could include localised flooding from urban and fast responding smaller watercourses/catchments, drains, channels and flooding from overland flow.



Coastal/Tidal

The coastal/tidal flood risk is VERY LOW for the next five days.

Flood Guidance Statement

10:30hrs Wednesday 08 November 2023

Flood risk matrix



Summary of potential impacts

MINIMAL

Isolated and minor flooding of low-lying land and roads
Isolated spray/wave on coastal promenades
Little or no disruption to travel, but wet road surfaces

MINOR

Localised flooding of land and roads
Flooding affecting individual properties
Disruption to travel and key sites in flood plans

SIGNIFICANT

Flooding affecting parts of communities
Possible danger to life and damage to buildings/structures
Disruption to travel and key sites in flood plans

SEVERE

Danger to life, severe disruption to travel
Widespread flooding affecting whole communities
Widespread disruption or loss of infrastructure
Large scale evacuation of properties possible

Next statement due **10:30hrs Thursday 09 November 2023 (all times are local)**

Contact details **Flood Forecasting Centre Duty Hydrometeorologist - 0330 135 4400**

More information <https://www.gov.uk/government/organisations/flood-forecasting-centre>