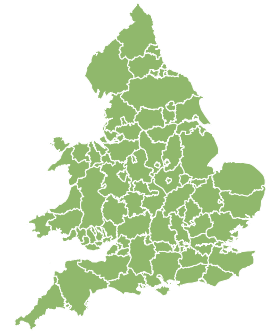
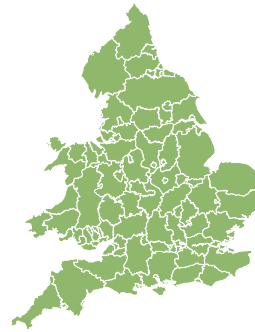
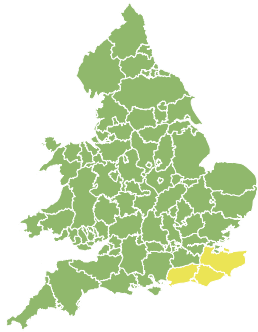


Flood Guidance Statement

10:30hrs Monday 06 November 2023



Monday

6 Nov 2023 10:30-23:59

Trend since last FGS

Increased ↑

Tuesday

7 Nov 2023

Steady →

Wednesday

8 Nov 2023

Increased ↑

Thursday

9 Nov 2023

Steady →

Friday

10 Nov 2023

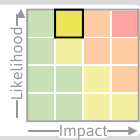
Steady →

Minor surface water flooding impacts are possible today (Monday) in the North West of England. Ongoing minor river flooding impacts in the South East of England and parts of Norfolk today. The overall flood risk is LOW.

Specific Areas of Concern Map 1 - Monday 6 November 2023

RISK AREA A

Impact **MINOR**
Likelihood **HIGH**

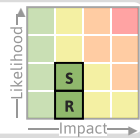


Source River
Likely duration 1 Day

Ongoing flooding due to high river levels

RISK AREA B

Impact **MINOR**
Likelihood **LOW**

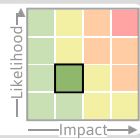


Source River Surface
Likely duration 1 Day

Frequent heavy showers may cause flooding impacts

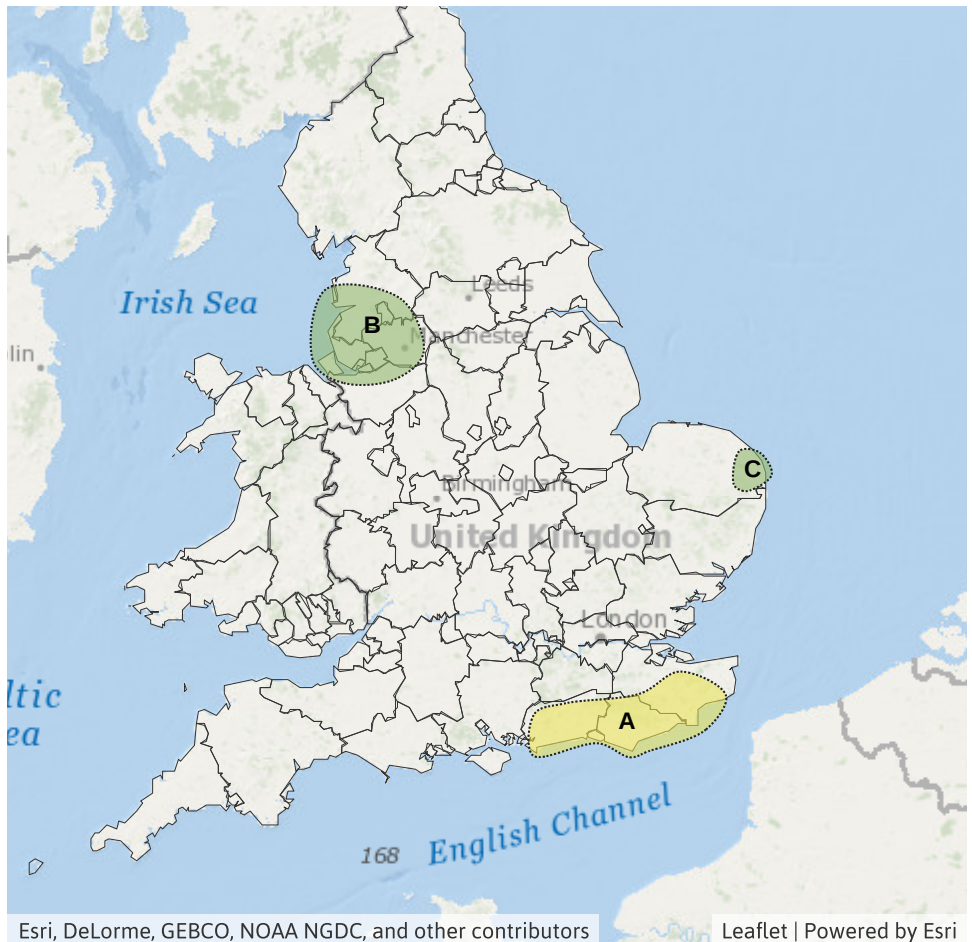
RISK AREA C

Impact **MINOR**
Likelihood **LOW**



Source River
Likely duration 1 Day

High water levels affecting the Norfolk Broads



Esri, DeLorme, GEBCO, NOAA NGDC, and other contributors

Leaflet | Powered by Esri

Assessment of flood risk



Rivers

The river flood risk is LOW today (Monday).

Ongoing minor river flooding impacts in parts of the South East of England and parts of Norfolk today. Thereafter levels will remain high but are being managed and additional impacts are not expected. See Specific Areas of Concern Map.

Minor river flooding impacts are possible but not expected in parts of the North West of England today due to frequent heavy showers.

Minor river flooding impacts are possible but not expected in the South East of England on Wednesday following further rain.



Surface water

The surface water flood risk is VERY LOW for the next five days.

Minor surface water flooding is possible today in the North West of England due to frequent heavy showers. See Specific Areas of Concern Map.

Minor surface water flooding impacts are possible but not expected in the South East of England on Wednesday following further rain.

Impacts could include localised flooding from urban and fast responding smaller watercourses/catchments, drains, channels and flooding from overland flow.



Groundwater

The groundwater flood risk is VERY LOW for the next five days.

Minor groundwater flooding impacts are possible but not expected in parts of West Sussex, Dorset and Wiltshire throughout the period as groundwater levels increase following recent heavy rainfall.



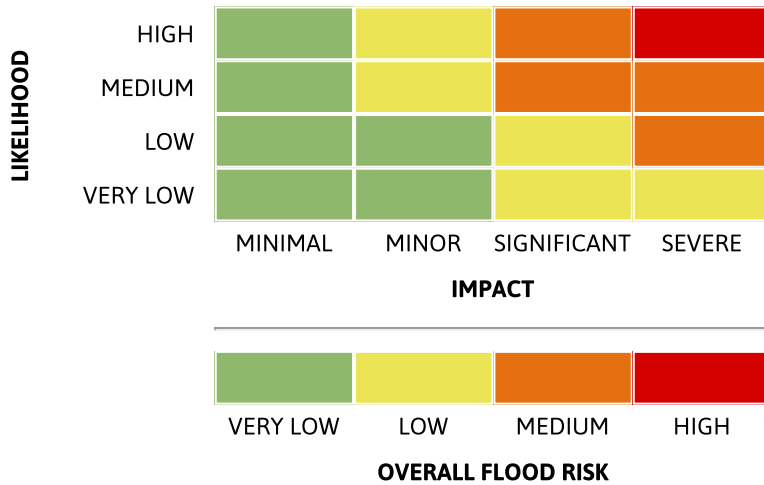
Coastal/Tidal

The coastal/tidal flood risk is VERY LOW for the next five days.

Flood Guidance Statement

10:30hrs Monday 06 November 2023

Flood risk matrix



Summary of potential impacts

MINIMAL

Isolated and minor flooding of low-lying land and roads
Isolated spray/wave on coastal promenades
Little or no disruption to travel, but wet road surfaces

MINOR

Localised flooding of land and roads
Flooding affecting individual properties
Disruption to travel and key sites in flood plans

SIGNIFICANT

Flooding affecting parts of communities
Possible danger to life and damage to buildings/structures
Disruption to travel and key sites in flood plans

SEVERE

Danger to life, severe disruption to travel
Widespread flooding affecting whole communities
Widespread disruption or loss of infrastructure
Large scale evacuation of properties possible

Next statement due **10:30hrs Tuesday 07 November 2023 (all times are local)**

Contact details **Flood Forecasting Centre Duty Hydrometeorologist - 0330 135 4400**

More information <https://www.gov.uk/government/organisations/flood-forecasting-centre>