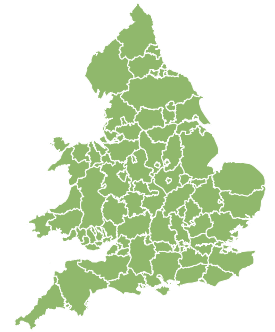
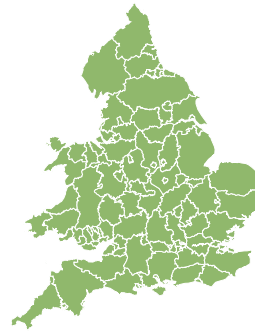
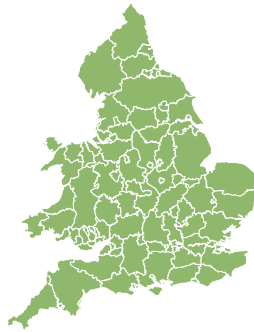
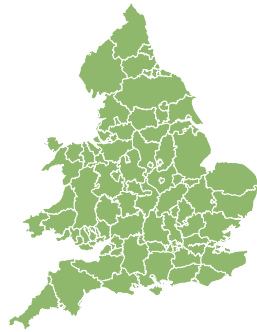
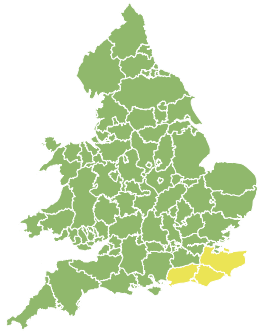


Flood Guidance Statement

10:30hrs Sunday 05 November 2023



Sunday

5 Nov 2023 10:30-23:59
Trend since last FGS

Steady



Monday

6 Nov 2023

Steady



Tuesday

7 Nov 2023

Steady



Wednesday

8 Nov 2023

Steady



Thursday

9 Nov 2023

Steady

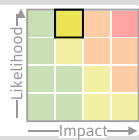


Minor river flooding impacts are expected in the South East of England today (Sunday), possibly continuing until Tuesday. Minor river flooding impacts are possible in parts of Norfolk today and tomorrow (Monday). The overall flood risk is LOW.

Specific Areas of Concern Map 1 - Sunday 5 and Monday 6 November 2023

RISK AREA A

Impact **MINOR**
Likelihood **HIGH**

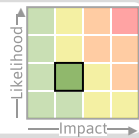


Source River
Likely duration 3 Days

On-going impacts are expected today (Sunday) and may continue until Tuesday

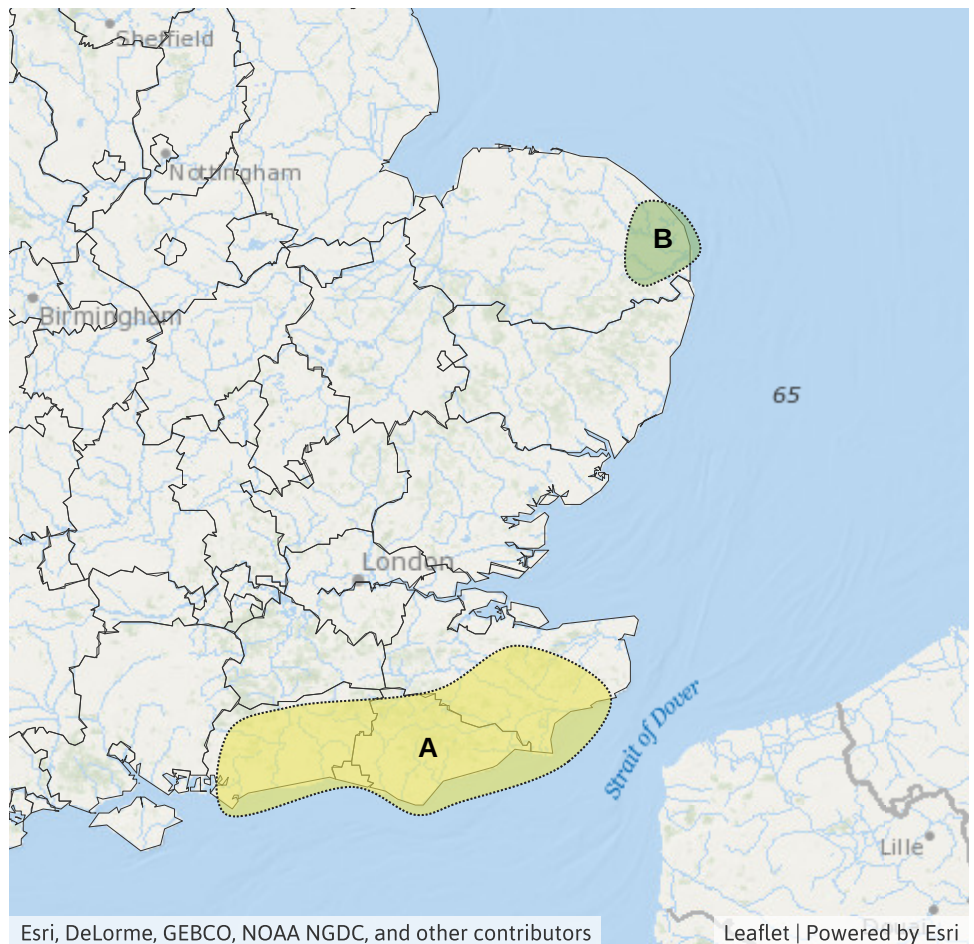
RISK AREA B

Impact **MINOR**
Likelihood **LOW**



Source River
Likely duration 2 Days

High water levels affecting the Norfolk Broads.



Esri, DeLorme, GEBCO, NOAA NGDC, and other contributors

Leaflet | Powered by Esri

Assessment of flood risk



Rivers

The river flood risk is LOW.

Minor river flooding impacts are expected in the South East of England today (Sunday), are possible tomorrow (Monday) and are possible but not expected on Tuesday.

Minor river flooding impacts are also possible in parts of Norfolk today and tomorrow. Thereafter levels will remain high but are being managed and additional impacts are not expected.

See Specific Areas of Concern Map.

These are ongoing impacts caused by rain that has already fallen.



Groundwater

The groundwater flood risk is VERY LOW for the next five days.

Minor groundwater flooding impacts are possible but not expected in parts of West Sussex, Dorset and Wiltshire throughout the period as groundwater levels increase following recent heavy rainfall.



Surface water

The surface water flood risk is VERY LOW for the next five days.



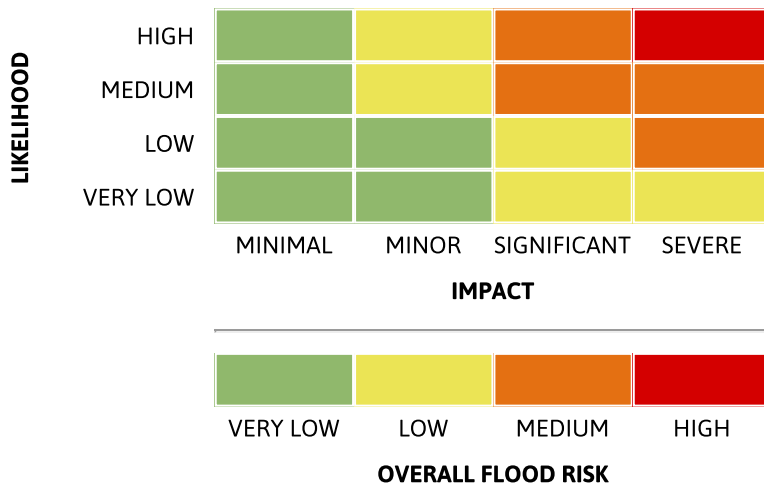
Coastal/Tidal

The coastal/tidal flood risk is VERY LOW for the next five days.

Flood Guidance Statement

10:30hrs Sunday 05 November 2023

Flood risk matrix



Summary of potential impacts

MINIMAL

Isolated and minor flooding of low-lying land and roads
Isolated spray/wave on coastal promenades
Little or no disruption to travel, but wet road surfaces

MINOR

Localised flooding of land and roads
Flooding affecting individual properties
Disruption to travel and key sites in flood plans

SIGNIFICANT

Flooding affecting parts of communities
Possible danger to life and damage to buildings/structures
Disruption to travel and key sites in flood plans

SEVERE

Danger to life, severe disruption to travel
Widespread flooding affecting whole communities
Widespread disruption or loss of infrastructure
Large scale evacuation of properties possible

Next statement due **10:30hrs Monday 06 November 2023 (all times are local)**

Contact details **Flood Forecasting Centre Duty Hydrometeorologist - 0330 135 4400**

More information <https://www.gov.uk/government/organisations/flood-forecasting-centre>