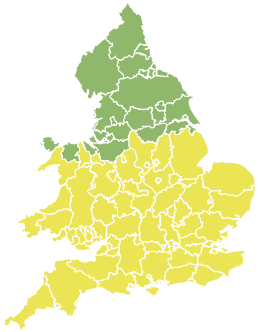


# Flood Guidance Statement

10:30hrs Friday 13 October 2023



Friday

13 Oct 2023 10:30-23:59  
Trend since last FGS

Steady →

Saturday

14 Oct 2023

Steady →

Sunday

15 Oct 2023

Steady →

Monday

16 Oct 2023

Steady →

Tuesday

17 Oct 2023

Steady →

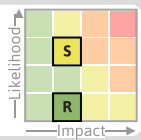
Minor surface water flooding impacts are probable across parts of England and Wales today (Friday). The overall flood risk is LOW.

## Specific Areas of Concern Map 1 - Friday 13 October

RISK AREA A

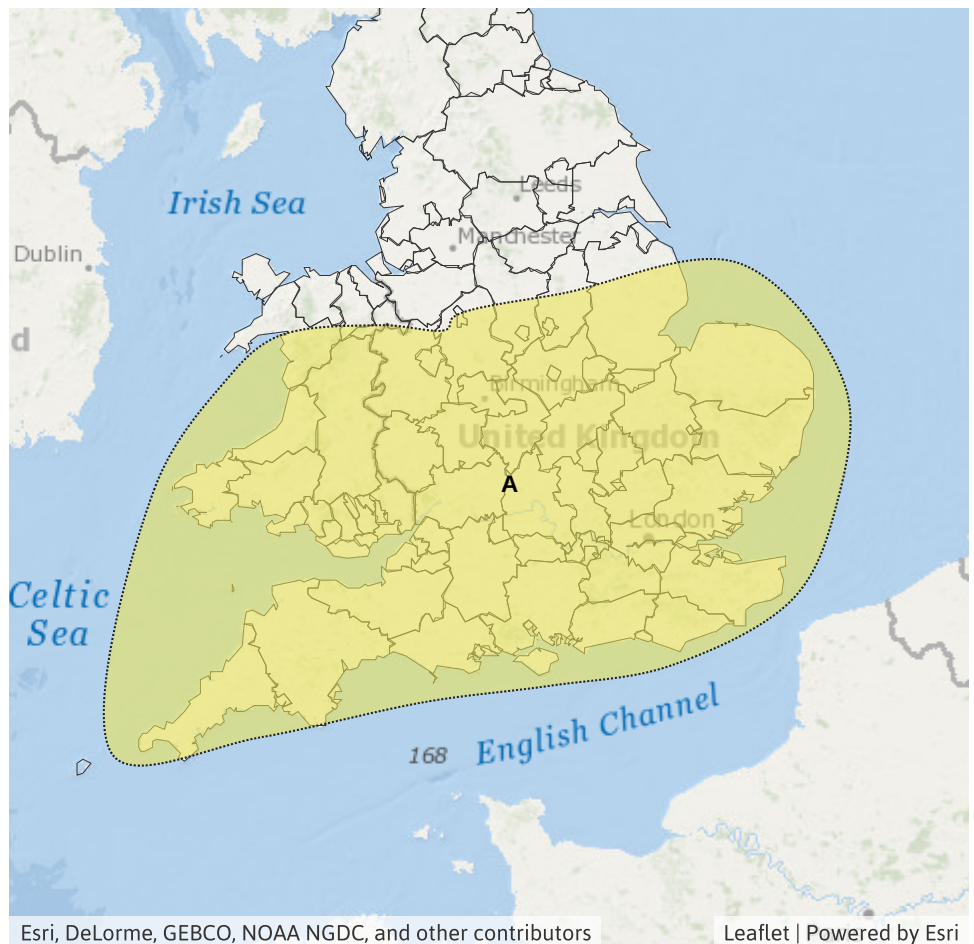
Impact **MINOR**

Likelihood **MEDIUM**



Source River Surface  
Likely duration 1 Day

Surface water flooding impacts probable with isolated outbreaks of heavy rain.



Esri, DeLorme, GEBCO, NOAA NGDC, and other contributors

Leaflet | Powered by Esri

## Assessment of flood risk



### Surface water

---

The surface water flood risk is LOW today (Friday).

Minor surface water flooding impacts are probable across parts of England and Wales today with outbreaks of heavy rain at times. See Specific Areas of Concern Map.

Impacts could include localised flooding from urban and fast responding smaller watercourses/catchments, drains, channels and flooding from overland flow.



### Rivers

---

The river flood risk is VERY LOW for the next five days.

Minor river flooding impacts are possible but not expected today (Friday) across parts of England and Wales due to further locally heavy rainfall. See Specific Areas of Concern Map.



### Coastal/Tidal

---

The coastal/tidal flood risk is VERY LOW for the next five days.

Along parts of the east coast of England there is a risk of isolated spray on low-lying roads and coastal promenades around times of high tides over the weekend due to storm surge and large waves.



### Groundwater

---

The groundwater flood risk is VERY LOW for the next five days.

# Flood Guidance Statement

10:30hrs Friday 13 October 2023

## Flood risk matrix



## Summary of potential impacts

### MINIMAL

Isolated and minor flooding of low-lying land and roads  
Isolated spray/wave on coastal promenades  
Little or no disruption to travel, but wet road surfaces

### MINOR

Localised flooding of land and roads  
Flooding affecting individual properties  
Disruption to travel and key sites in flood plans

### SIGNIFICANT

Flooding affecting parts of communities  
Possible danger to life and damage to buildings/structures  
Disruption to travel and key sites in flood plans

### SEVERE

Danger to life, severe disruption to travel  
Widespread flooding affecting whole communities  
Widespread disruption or loss of infrastructure  
Large scale evacuation of properties possible

Next statement due **10:30hrs Saturday 14 October 2023 (all times are local)**

Contact details **Flood Forecasting Centre Duty Hydrometeorologist - 0330 135 4400**

More information <https://www.gov.uk/government/organisations/flood-forecasting-centre>