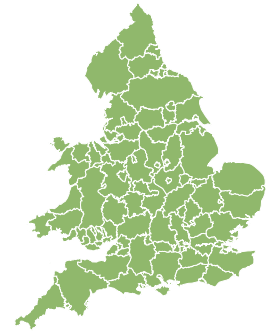
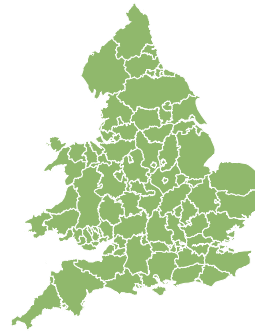


# Flood Guidance Statement

10:30hrs Tuesday 10 October 2023



Tuesday

10 Oct 2023 10:30-23:59  
Trend since last FGS

Steady



Wednesday

11 Oct 2023

Steady



Thursday

12 Oct 2023

Steady



Friday

13 Oct 2023

Steady



Saturday

14 Oct 2023

Increased



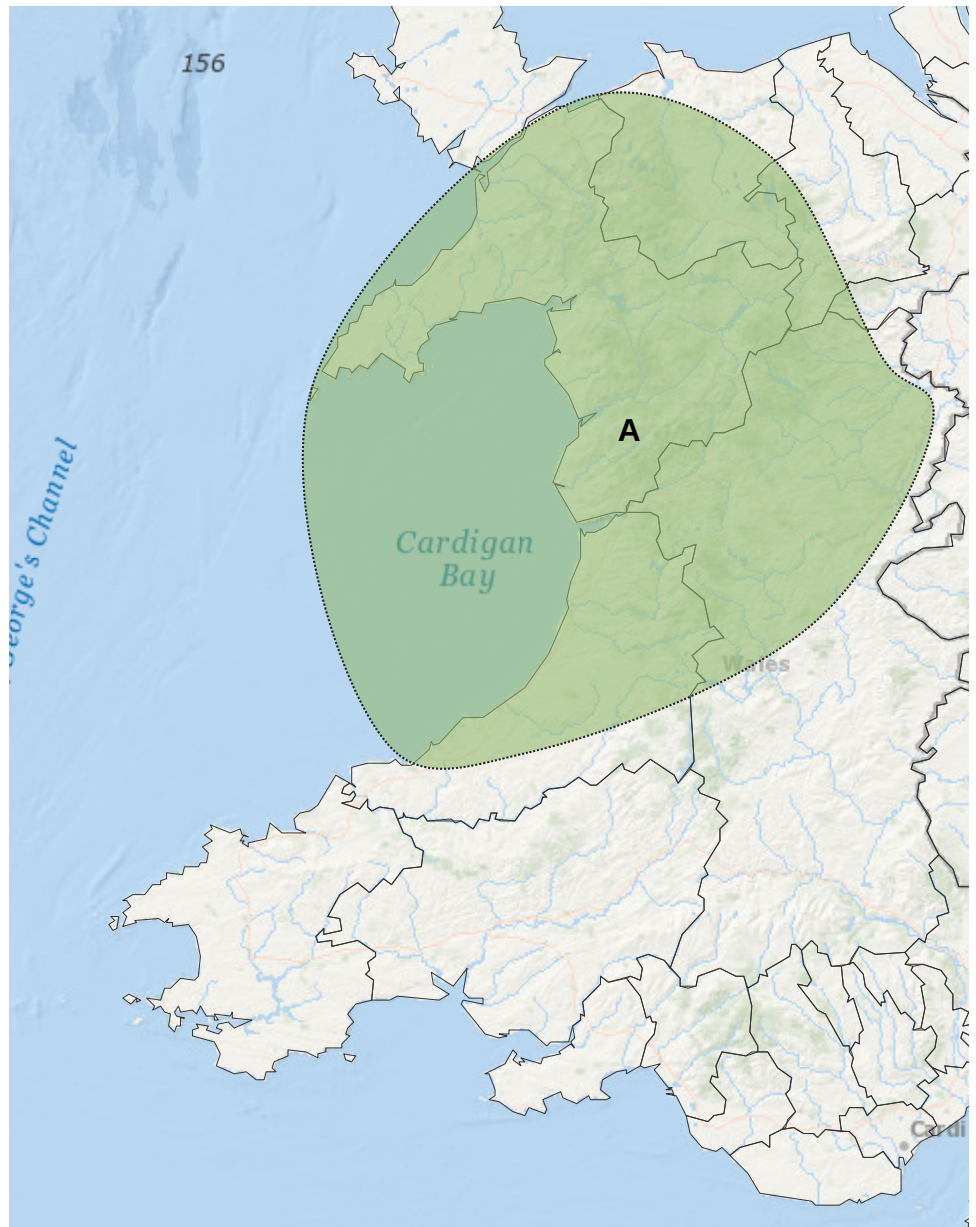
Minor inland flooding impacts are possible for parts of Wales on Wednesday, and more widely across England and Wales on Friday. The overall flood risk is VERY LOW.

## Specific Areas of Concern Map 1 - Wednesday 11 October 2023

**RISK AREA A**  
Impact **MINOR**  
Likelihood **LOW**

Source River Surface  
Likely duration 1 Day

Persistent rain with some heavy bursts at times

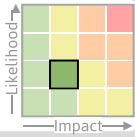


# Flood Guidance Statement

10:30hrs Tuesday 10 October 2023

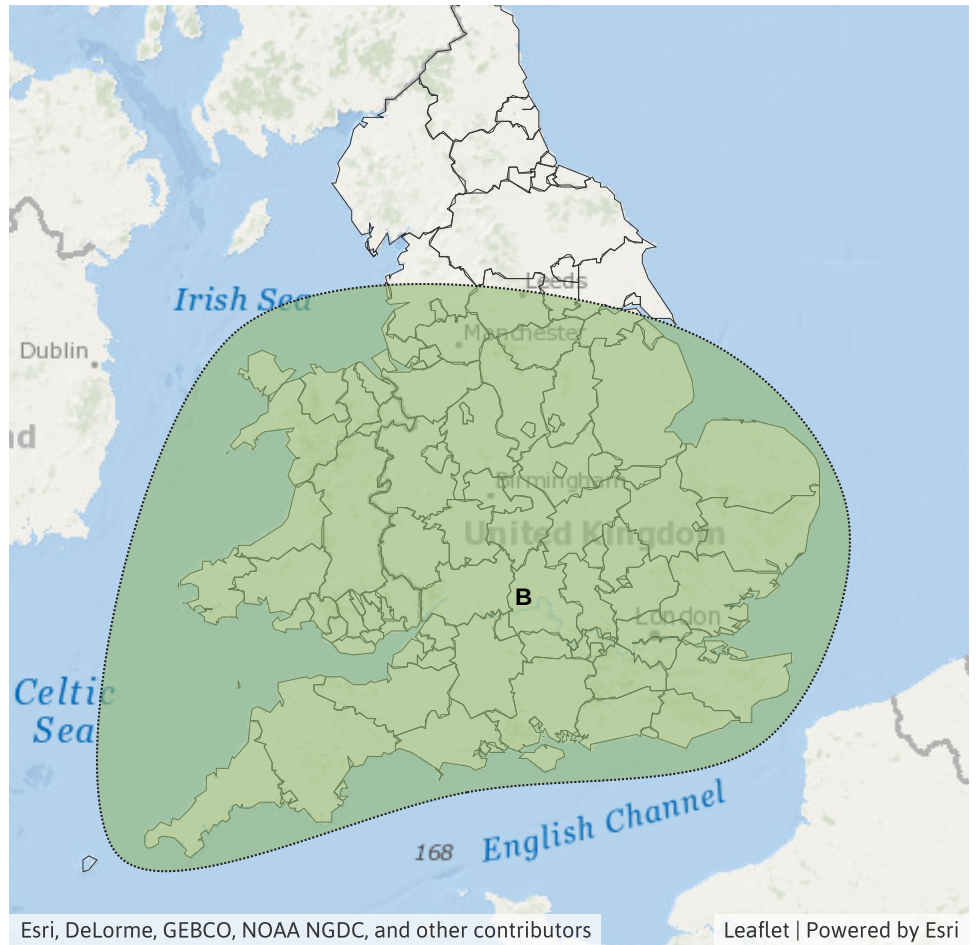
## Specific Areas of Concern Map 2 - Friday 13 October 2023

**RISK AREA B**  
Impact **MINOR**  
Likelihood **LOW**



Source River Surface  
Likely duration 1 Day

Potentially heavy and persistent rain for some



## Assessment of flood risk



### Rivers

The river flood risk is VERY LOW for the next five days.

Minor river flooding impacts are possible in parts of Wales and possible but not expected more widely across Wales and parts of the West Midlands on Wednesday, due to persistent heavy rain.

Minor river flooding impacts are also possible across much of England and Wales on Friday and possible but not expected into Saturday. This is due to widespread, sometimes heavy, rainfall. See specific areas of concern maps.



### Surface water

The surface water flood risk is VERY LOW for the next five days.

Minor surface water flooding impacts are possible in parts of Wales and possible but not expected more widely across Wales and parts of the West Midlands on Wednesday, due to persistent heavy rain.

Minor surface water flooding impacts are also possible across much of England and Wales on Friday due to widespread, sometimes heavy, rainfall. See specific areas of concern maps.

Impacts could include localised flooding from urban and fast responding smaller watercourses/catchments, drains, channels and flooding from overland flow.



### Coastal/Tidal

The coastal/tidal flood risk is VERY LOW for the next five days.



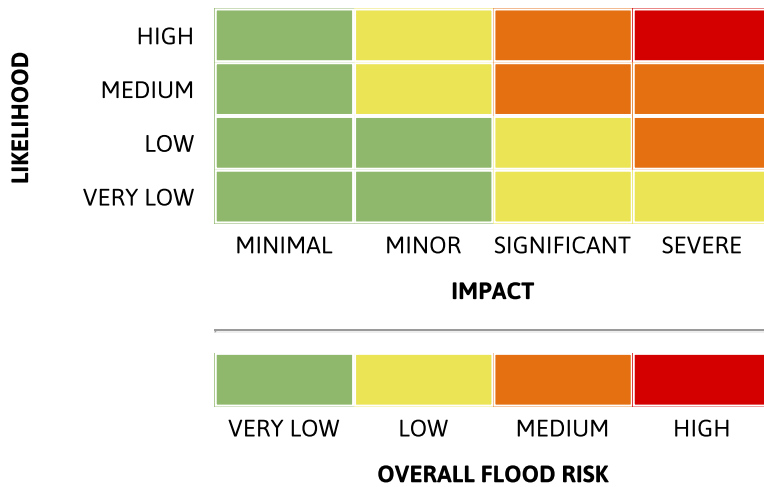
### Groundwater

The groundwater flood risk is VERY LOW for the next five days.

# Flood Guidance Statement

10:30hrs Tuesday 10 October 2023

## Flood risk matrix



## Summary of potential impacts

### MINIMAL

Isolated and minor flooding of low-lying land and roads  
Isolated spray/wave on coastal promenades  
Little or no disruption to travel, but wet road surfaces

### MINOR

Localised flooding of land and roads  
Flooding affecting individual properties  
Disruption to travel and key sites in flood plans

### SIGNIFICANT

Flooding affecting parts of communities  
Possible danger to life and damage to buildings/structures  
Disruption to travel and key sites in flood plans

### SEVERE

Danger to life, severe disruption to travel  
Widespread flooding affecting whole communities  
Widespread disruption or loss of infrastructure  
Large scale evacuation of properties possible

Next statement due **10:30hrs Wednesday 11 October 2023 (all times are local)**

Contact details **Flood Forecasting Centre Duty Hydrometeorologist - 0330 135 4400**

More information <https://www.gov.uk/government/organisations/flood-forecasting-centre>