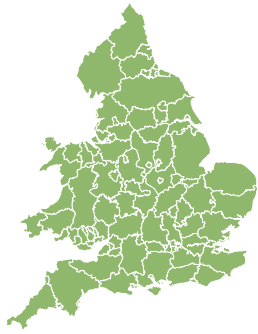


Flood Guidance Statement

10:30hrs Sunday 08 October 2023

FLOOD
FORECASTING
CENTRE

A working partnership between

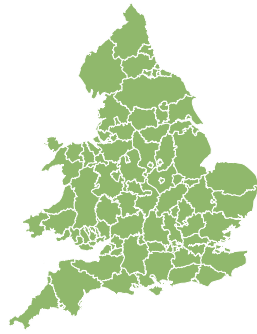


Sunday

8 Oct 2023 10:30-23:59

Trend since last FGS

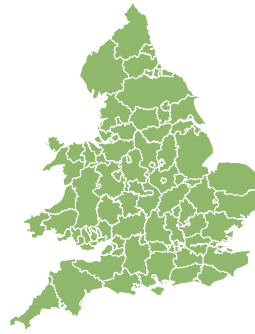
Steady



Monday

9 Oct 2023

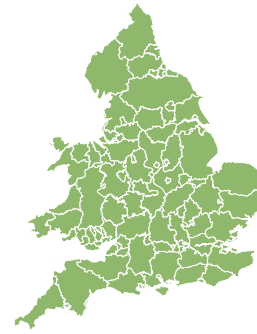
Steady



Tuesday

10 Oct 2023

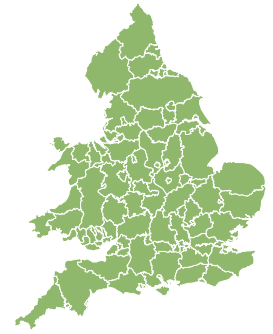
Steady



Wednesday

11 Oct 2023

Increased



Thursday

12 Oct 2023

Steady



Minor inland flooding impacts are possible but not expected in parts of Wales, the West Midlands and the North of England on Wednesday. The overall flood risk is VERY LOW.

Assessment of flood risk



Rivers

The river flood risk is VERY LOW for the next five days.

Minor river flooding impacts are possible but not expected in parts of Wales, the West Midlands and the North of England on Wednesday, due to persistent heavy rain.



Surface water

The surface water flood risk is VERY LOW for the next five days.

Minor surface water flooding impacts are possible but not expected in parts of Wales, the West Midlands and the North of England on Wednesday, due to persistent heavy rain.

Impacts could include localised flooding from urban and fast responding smaller watercourses/catchments, drains, channels and flooding from overland flow.



Coastal/Tidal

The coastal/tidal flood risk is VERY LOW for the next five days.



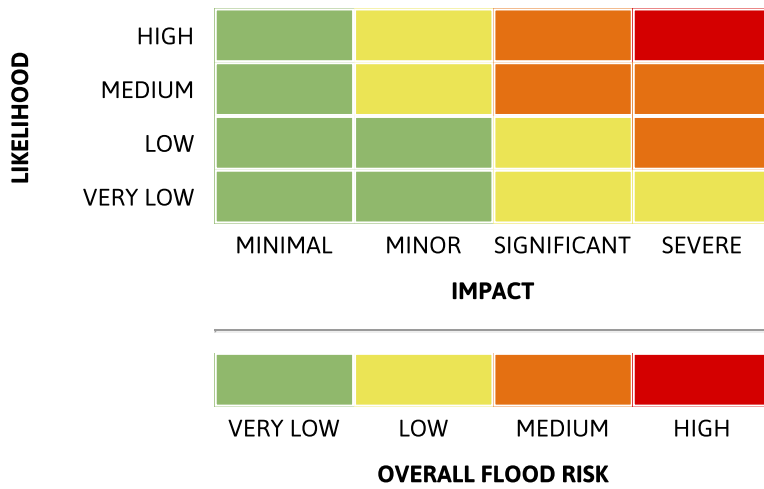
Groundwater

The groundwater flood risk is VERY LOW for the next five days.

Flood Guidance Statement

10:30hrs Sunday 08 October 2023

Flood risk matrix



Summary of potential impacts

MINIMAL

Isolated and minor flooding of low-lying land and roads
Isolated spray/wave on coastal promenades
Little or no disruption to travel, but wet road surfaces

MINOR

Localised flooding of land and roads
Flooding affecting individual properties
Disruption to travel and key sites in flood plans

SIGNIFICANT

Flooding affecting parts of communities
Possible danger to life and damage to buildings/structures
Disruption to travel and key sites in flood plans

SEVERE

Danger to life, severe disruption to travel
Widespread flooding affecting whole communities
Widespread disruption or loss of infrastructure
Large scale evacuation of properties possible

Next statement due **10:30hrs Monday 09 October 2023 (all times are local)**

Contact details **Flood Forecasting Centre Duty Hydrometeorologist - 0330 135 4400**

More information <https://www.gov.uk/government/organisations/flood-forecasting-centre>