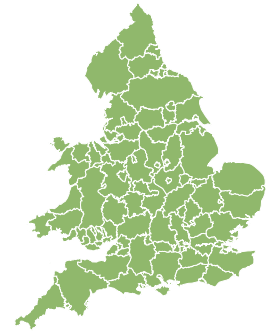
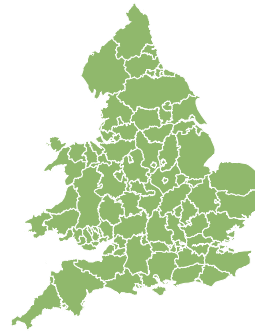


Flood Guidance Statement

10:30hrs Monday 02 October 2023



Monday

2 Oct 2023 10:30-23:59
Trend since last FGS

Increased ↑

Tuesday

3 Oct 2023

Increased ↑

Wednesday

4 Oct 2023

Steady →

Thursday

5 Oct 2023

Steady →

Friday

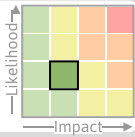
6 Oct 2023

Steady →

Minor surface water flooding impacts are possible in parts of the East Midlands and East of England on Monday and into the early hours of Tuesday. The overall flood risk is VERY LOW.

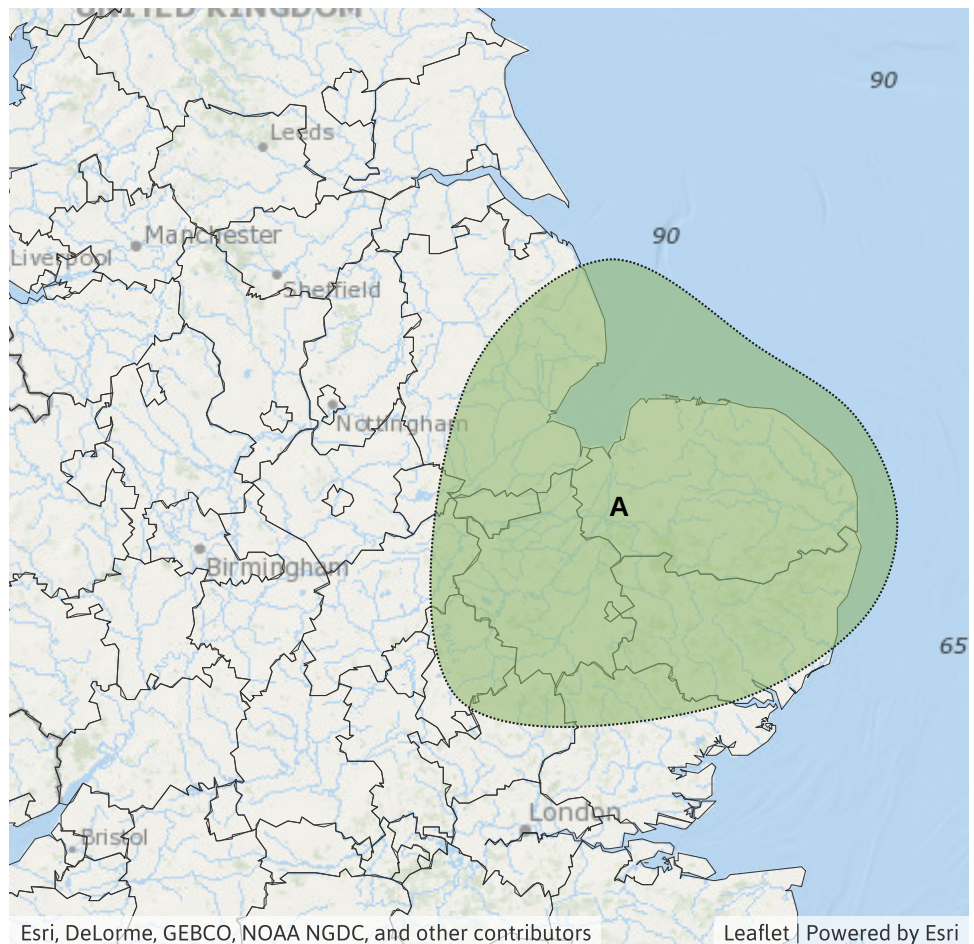
Specific Areas of Concern Map 1 - Monday 2 October to Tuesday 3 October

RISK AREA A
Impact **MINOR**
Likelihood **LOW**



Source Surface
Likely duration 2 Days

Potential for thunderstorms to develop and bring heavy rain.



Esri, DeLorme, GEBCO, NOAA NGDC, and other contributors

Leaflet | Powered by Esri

Assessment of flood risk



Surface water

The surface water flood risk is VERY LOW for the next five days.

Minor surface water flooding impacts are possible in parts of the East Midlands and East of England on Monday and into the early hours of Tuesday due to the potential for thunderstorms to develop and bring heavy rain in places.

Impacts could include localised flooding from urban and fast responding smaller watercourses/catchments, drains, channels and flooding from overland flow.



Coastal/Tidal

The coastal/tidal flood risk is VERY LOW for the next five days.



Rivers

The river flood risk is VERY LOW for the next five days.



Groundwater

The groundwater flood risk is VERY LOW for the next five days.

Flood Guidance Statement

10:30hrs Monday 02 October 2023

Flood risk matrix



Summary of potential impacts

MINIMAL

Isolated and minor flooding of low-lying land and roads
Isolated spray/wave on coastal promenades
Little or no disruption to travel, but wet road surfaces

MINOR

Localised flooding of land and roads
Flooding affecting individual properties
Disruption to travel and key sites in flood plans

SIGNIFICANT

Flooding affecting parts of communities
Possible danger to life and damage to buildings/structures
Disruption to travel and key sites in flood plans

SEVERE

Danger to life, severe disruption to travel
Widespread flooding affecting whole communities
Widespread disruption or loss of infrastructure
Large scale evacuation of properties possible

Next statement due **10:30hrs Tuesday 03 October 2023 (all times are local)**

Contact details **Flood Forecasting Centre Duty Hydrometeorologist - 0330 135 4400**

More information <https://www.gov.uk/government/organisations/flood-forecasting-centre>