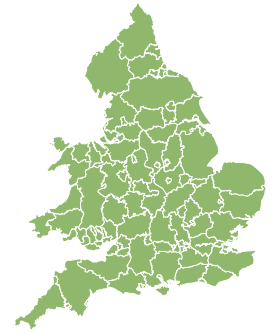
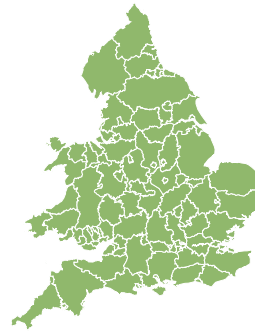
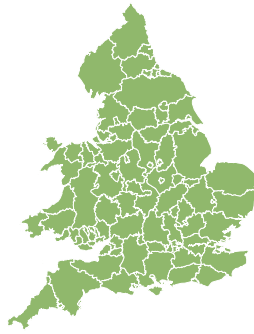
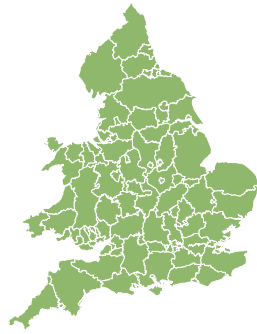
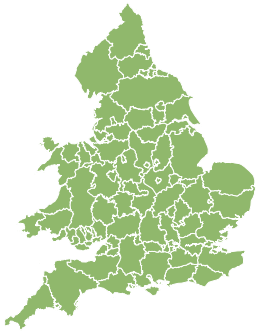


Flood Guidance Statement

10:30hrs Monday 25 September 2023



Monday

25 Sep 2023 10:30-23:59
Trend since last FGS

Steady



Tuesday

26 Sep 2023

Steady



Wednesday

27 Sep 2023

Steady



Thursday

28 Sep 2023

Steady



Friday

29 Sep 2023

Increased



Minor coastal flooding impacts are possible but not expected for parts of the coastline in Wales from Wednesday to Friday. The overall flood risk for England and Wales for the next five days is VERY LOW.

Assessment of flood risk



Coastal/Tidal

The coastal flood risk is VERY LOW for the next five days.

Minor coastal flooding impacts are possible but not expected for parts of the coastline of Wales from Wednesday to Friday. This is due to waves and storm surge coinciding with periods of high tide.



Rivers

The river flood risk is VERY LOW for the next five days.



Surface water

The surface water flood risk is VERY LOW for the next five days.



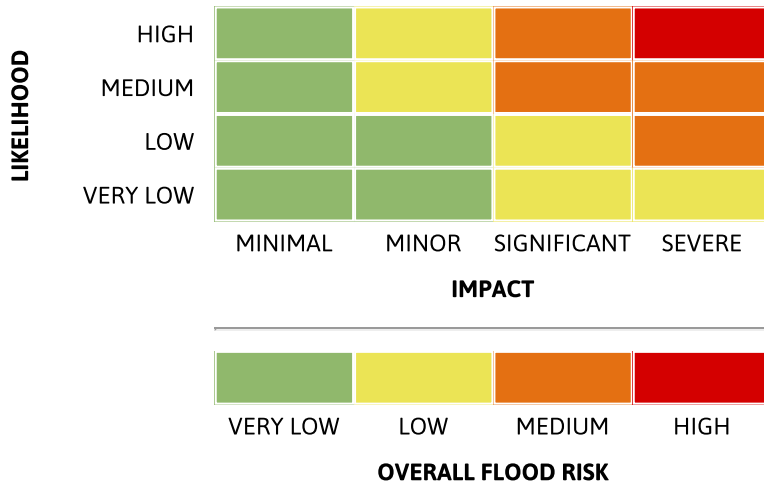
Groundwater

The groundwater flood risk is VERY LOW for the next five days.

Flood Guidance Statement

10:30hrs Monday 25 September 2023

Flood risk matrix



Summary of potential impacts

MINIMAL

Isolated and minor flooding of low-lying land and roads
Isolated spray/wave on coastal promenades
Little or no disruption to travel, but wet road surfaces

MINOR

Localised flooding of land and roads
Flooding affecting individual properties
Disruption to travel and key sites in flood plans

SIGNIFICANT

Flooding affecting parts of communities
Possible danger to life and damage to buildings/structures
Disruption to travel and key sites in flood plans

SEVERE

Danger to life, severe disruption to travel
Widespread flooding affecting whole communities
Widespread disruption or loss of infrastructure
Large scale evacuation of properties possible

Next statement due **10:30hrs Tuesday 26 September 2023 (all times are local)**

Contact details **Flood Forecasting Centre Duty Hydrometeorologist - 0330 135 4400**

More information <https://www.gov.uk/government/organisations/flood-forecasting-centre>