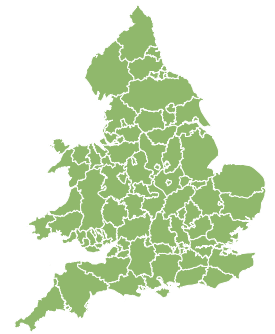
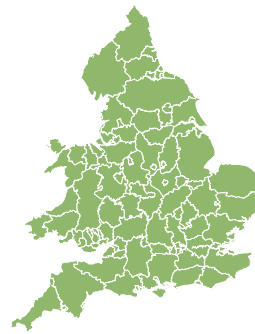
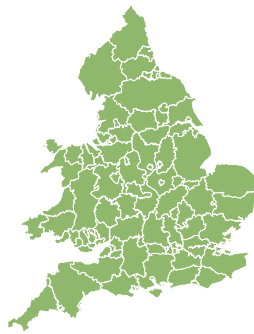
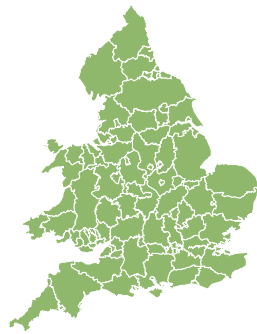
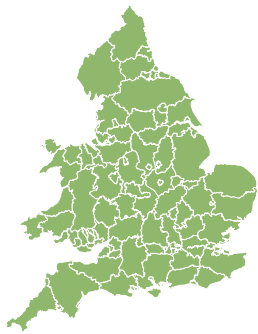


# Flood Guidance Statement

10:30hrs Friday 22 September 2023



Friday

22 Sep 2023 10:30-23:59  
Trend since last FGS

Steady



Saturday

23 Sep 2023

Steady



Sunday

24 Sep 2023

Increased



Monday

25 Sep 2023

Steady



Tuesday

26 Sep 2023

Steady



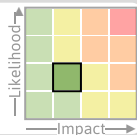
Minor river and surface water flooding impacts are possible for parts Cumbria on Sunday. The overall flood risk for England and Wales for the next five days is VERY LOW.

## Specific Areas of Concern Map 1 - Sunday 24 September 2023

RISK AREA A

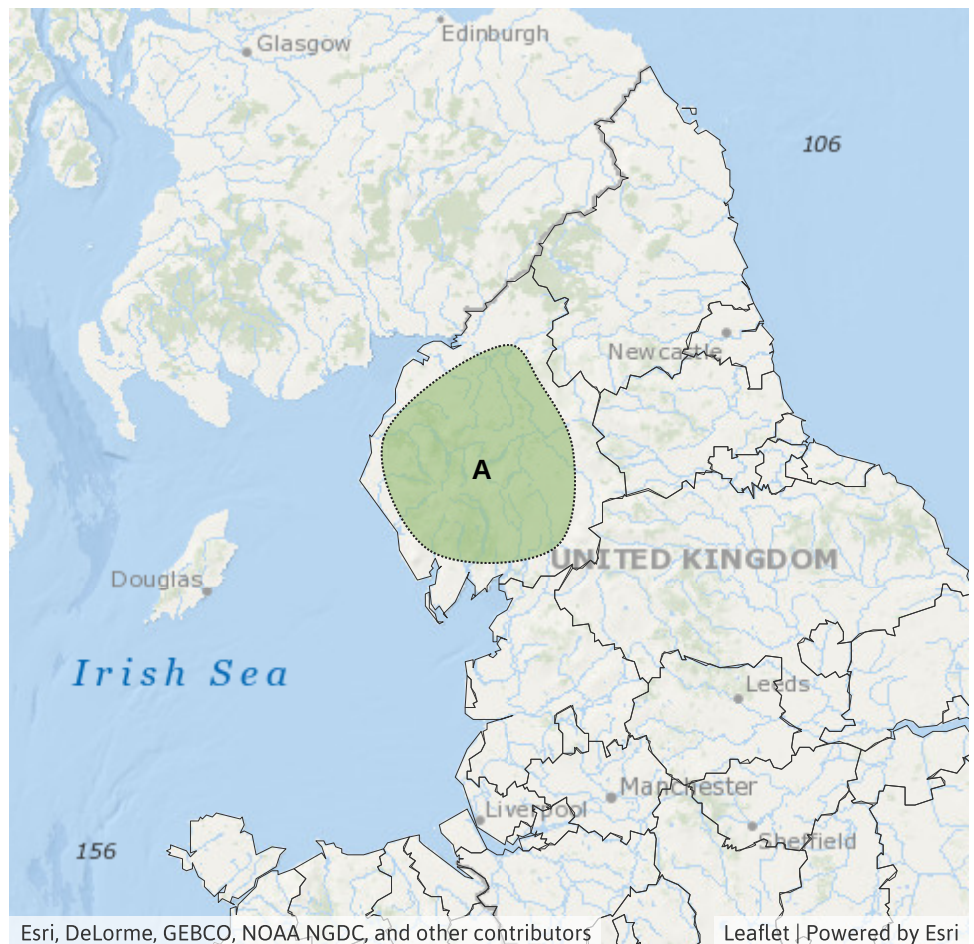
Impact **MINOR**

Likelihood **LOW**



Source River Surface  
Likely duration 1 Day

Local flooding impacts from persistent and at times heavy rain.



## Assessment of flood risk



### Rivers

---

The river flood risk is VERY LOW for the next five days.

Minor river flooding impacts are possible for parts of Cumbria on Sunday (see Areas of Concern Map) and possible but not expected elsewhere in Cumbria, Lancashire, far west of North Yorkshire and parts of Wales. This is due to persistent and at times heavy rainfall.



### Surface water

---

The surface water flood risk is VERY LOW for the next five days.

Minor surface water flooding impacts are possible for parts of Cumbria on Sunday (see Areas of Concern Map) and possible but not expected elsewhere in Cumbria, Lancashire, far west of North Yorkshire and parts of Wales. This is due to persistent and at times heavy rainfall.

Impacts could include localised flooding from urban and fast responding smaller watercourses/catchments, drains, channels and flooding from overland flow.



### Coastal/Tidal

---

The coastal flood risk is VERY LOW for the next five days.



### Groundwater

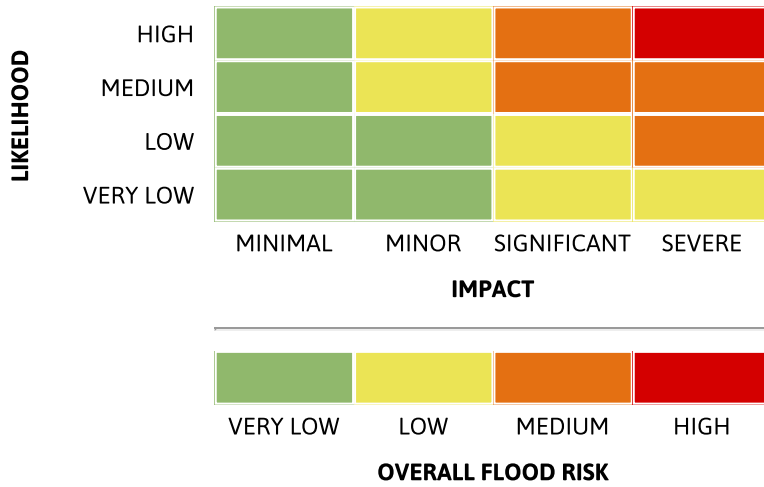
---

The groundwater flood risk is VERY LOW for the next five days.

# Flood Guidance Statement

10:30hrs Friday 22 September 2023

## Flood risk matrix



## Summary of potential impacts

### MINIMAL

Isolated and minor flooding of low-lying land and roads  
Isolated spray/wave on coastal promenades  
Little or no disruption to travel, but wet road surfaces

### MINOR

Localised flooding of land and roads  
Flooding affecting individual properties  
Disruption to travel and key sites in flood plans

### SIGNIFICANT

Flooding affecting parts of communities  
Possible danger to life and damage to buildings/structures  
Disruption to travel and key sites in flood plans

### SEVERE

Danger to life, severe disruption to travel  
Widespread flooding affecting whole communities  
Widespread disruption or loss of infrastructure  
Large scale evacuation of properties possible

Next statement due **10:30hrs Saturday 23 September 2023 (all times are local)**

Contact details **Flood Forecasting Centre Duty Hydrometeorologist - 0330 135 4400**

More information <https://www.gov.uk/government/organisations/flood-forecasting-centre>