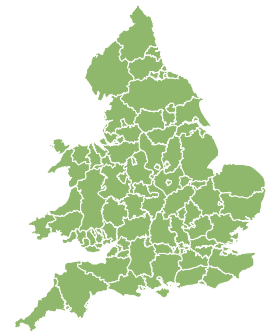
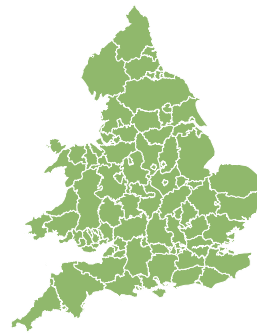
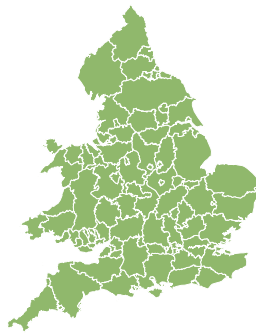
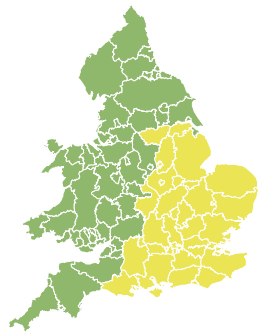
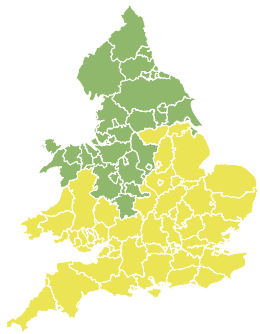


Flood Guidance Statement

10:30hrs Sunday 17 September 2023



Sunday

17 Sep 2023 10:30-23:59

Trend since last FGS

Increased ↑

Monday

18 Sep 2023

Increased ↑

Tuesday

19 Sep 2023

Steady →

Wednesday

20 Sep 2023

Steady →

Thursday

21 Sep 2023

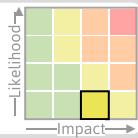
Increased ↑

Significant surface water flooding impacts are possible but not expected over parts of England and Wales on Sunday and Monday. The overall flood risk is LOW.

Specific Areas of Concern Map 1 - Sunday 17 September 2023

RISK AREA A

Impact **SIGNIFICANT**
Likelihood **VERY LOW**

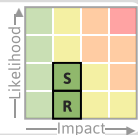


Source Surface
Likely duration 2 Days

Localised flooding on Sunday and Monday from heavy rain and thunderstorms

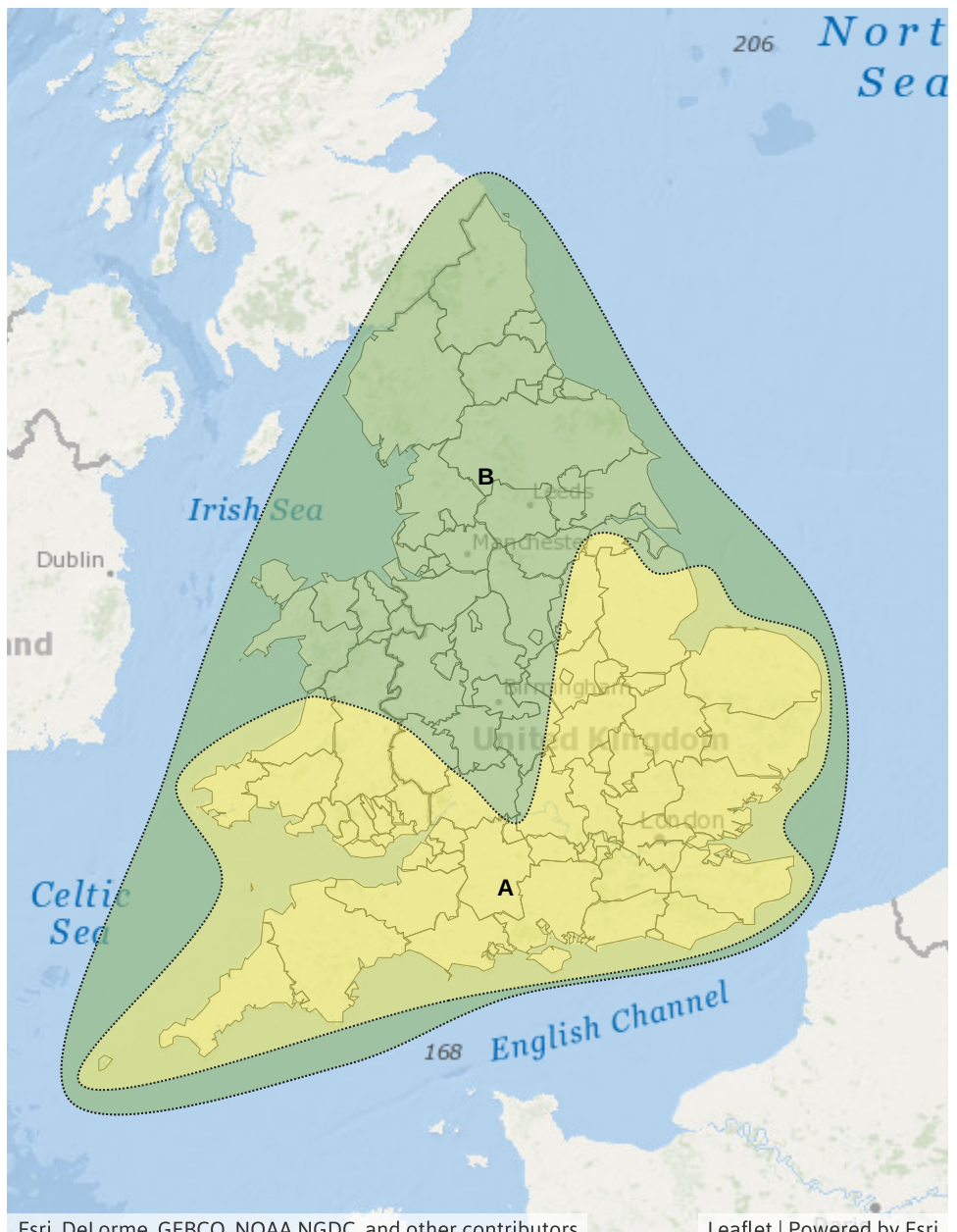
RISK AREA B

Impact **MINOR**
Likelihood **LOW**



Source River Surface
Likely duration 2 Days

Surface water and river flooding Sunday into Monday, from heavy rain and thunderstorms



Flood Guidance Statement

10:30hrs Sunday 17 September 2023

Specific Areas of Concern Map 2 - Monday 18 September 2023

RISK AREA A

Impact **SIGNIFICANT**

Likelihood **VERY LOW**



Source Surface

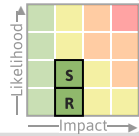
Likely duration 2 Days

Localised flooding continuing into Monday from heavy rain and thunderstorms.

RISK AREA B

Impact **MINOR**

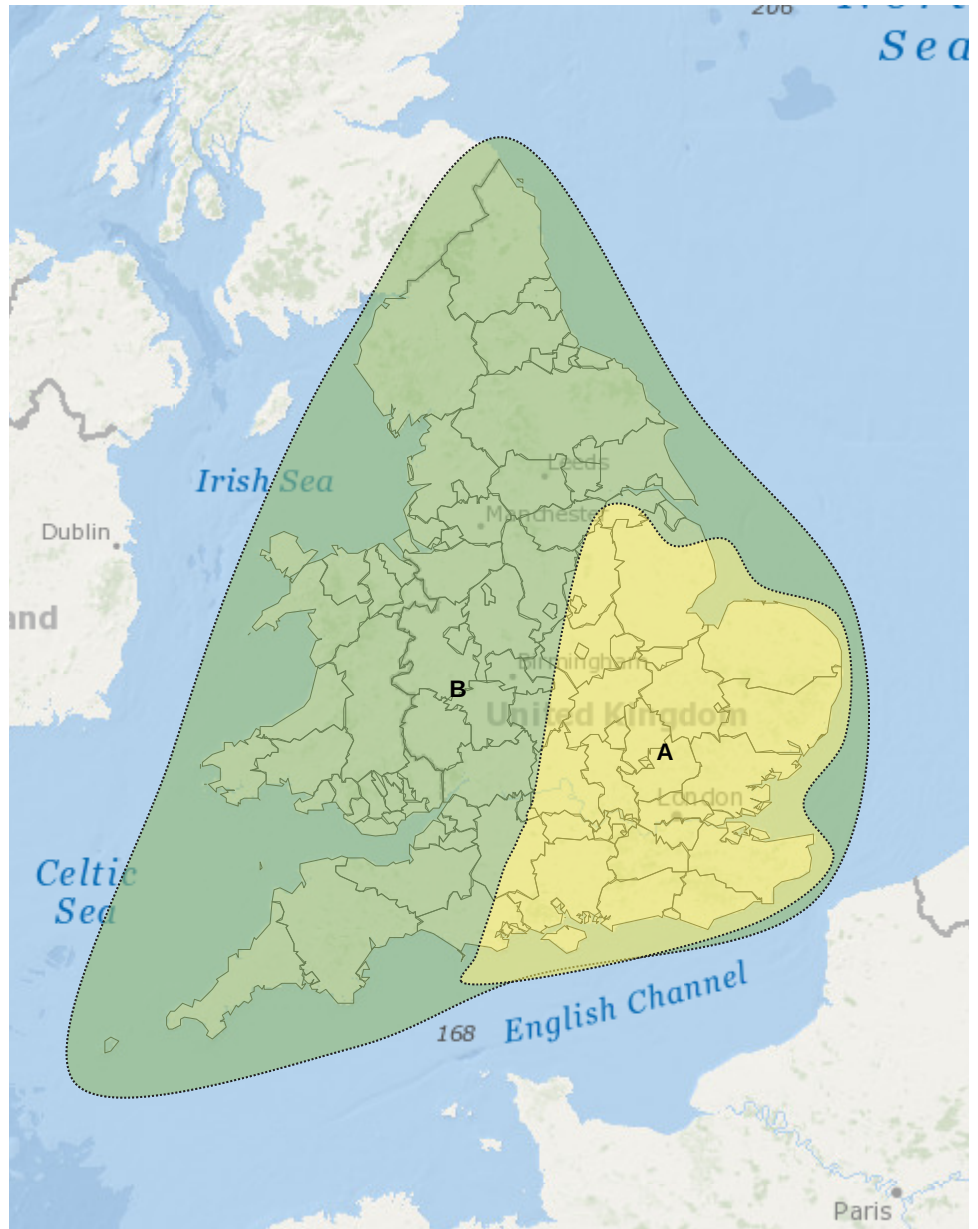
Likelihood **LOW**



Source River Surface

Likely duration 2 Days

Surface water and river flooding Sunday into Monday, from heavy rain and thunderstorms



Esri, DeLorme, GEBCO, NOAA NGDC, and other contributors

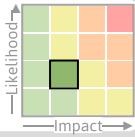
Leaflet | Powered by Esri

Flood Guidance Statement

10:30hrs Sunday 17 September 2023

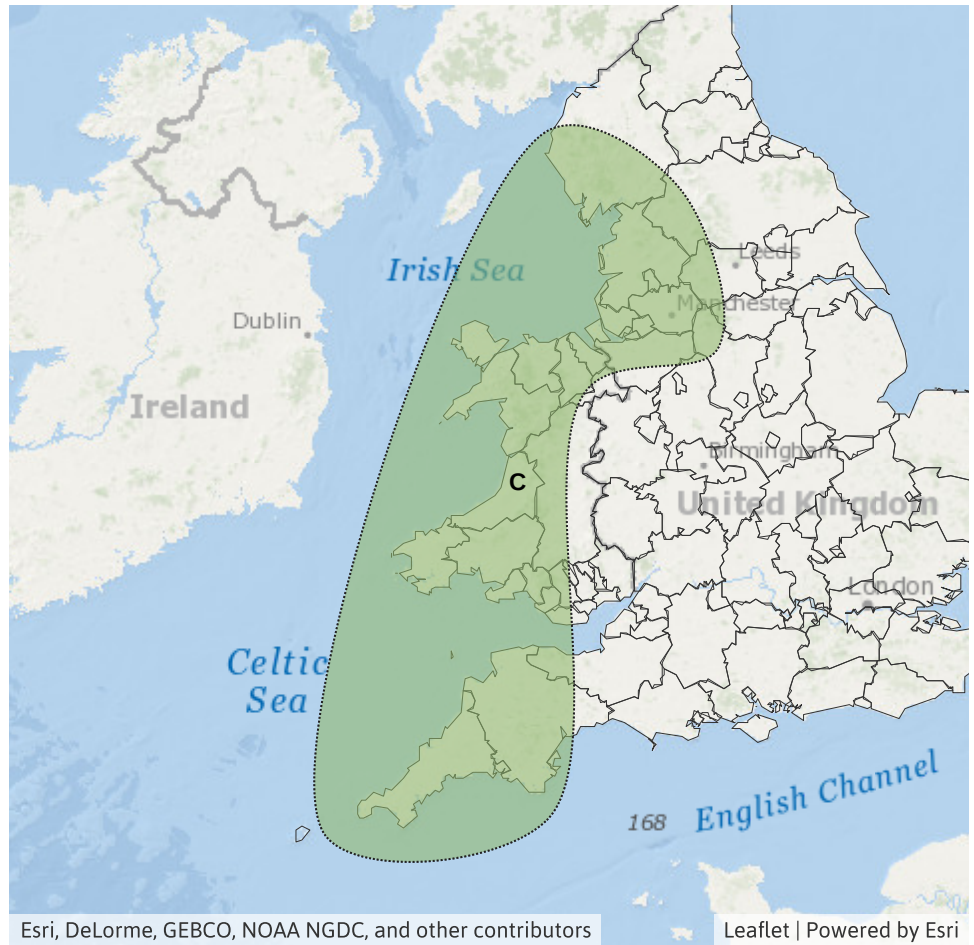
Specific Areas of Concern Map 3 - Tuesday 19 and Wednesday 20 September 2023

RISK AREA C
Impact **MINOR**
Likelihood **LOW**



Source River Surface
Likely duration 2 Days

Potential for flood impacts later Tuesday and into Wednesday morning.



Assessment of flood risk



Surface water

The surface water flood risk is LOW on Sunday and Monday.

Significant surface water flooding impacts are possible but not expected for parts of England and Wales on Sunday, these continuing for some areas on Monday. Localised minor surface water flooding impacts are also possible across wider parts of England and Wales on Sunday and Monday. See Specific Areas of Concern Maps. This is due to the potential for heavy rain associated with thunderstorms.

Minor surface water flooding impacts are possible on Tuesday and Wednesday over parts of England and Wales. See Specific Areas of Concern Map. This is due to the potential for further heavy and prolonged rain.

Minor surface water flooding is possible but not expected over parts of South East and East of England including London on Thursday. This is due to the potential for slow-moving heavy rain.

Impacts could include localised flooding from urban and fast responding smaller watercourses/catchments, drains, channels and flooding from overland flow.



Rivers

The river flood risk is VERY LOW for the next five days.

Minor river flooding is possible but not expected on Sunday and Monday over parts of England and Wales. See Specific Areas of Concern Map. This is due to the potential for heavy rain associated with thunderstorms.

Minor river flooding is possible on Tuesday and Wednesday over parts of England and Wales. See Specific Areas of Concern Map. This is due to the potential for further heavy and prolonged rain.

Minor river flooding is possible but not expected over parts of South East and East of England including London on Thursday. This is due to the potential for slow-moving heavy rain.



Coastal/Tidal

The coastal flood risk is VERY LOW for the next five days.



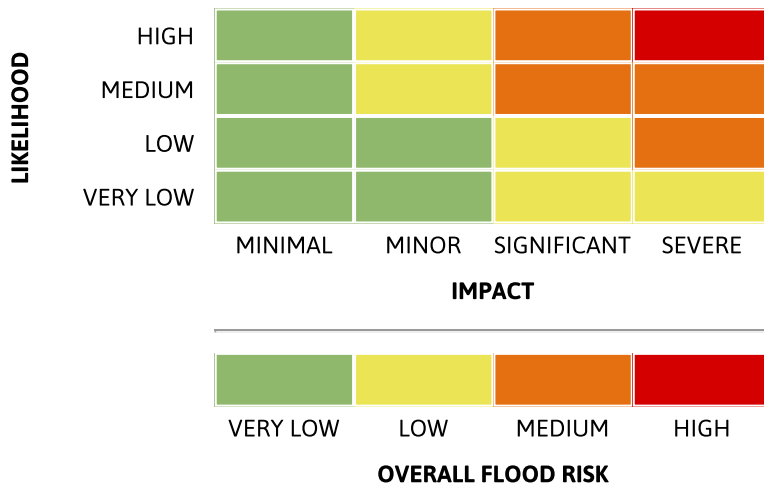
Groundwater

The groundwater flood risk is VERY LOW for the next five days.

Flood Guidance Statement

10:30hrs Sunday 17 September 2023

Flood risk matrix



Summary of potential impacts

MINIMAL

Isolated and minor flooding of low-lying land and roads
Isolated spray/wave on coastal promenades
Little or no disruption to travel, but wet road surfaces

MINOR

Localised flooding of land and roads
Flooding affecting individual properties
Disruption to travel and key sites in flood plans

SIGNIFICANT

Flooding affecting parts of communities
Possible danger to life and damage to buildings/structures
Disruption to travel and key sites in flood plans

SEVERE

Danger to life, severe disruption to travel
Widespread flooding affecting whole communities
Widespread disruption or loss of infrastructure
Large scale evacuation of properties possible

Next statement due **10:30hrs Monday 18 September 2023 (all times are local)**

Contact details **Flood Forecasting Centre Duty Hydrometeorologist - 0330 135 4400**

More information <https://www.gov.uk/government/organisations/flood-forecasting-centre>