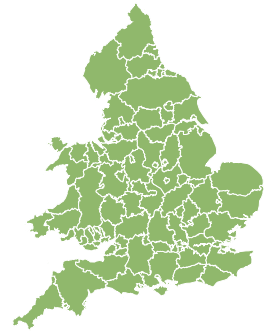
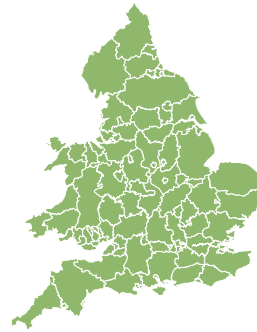
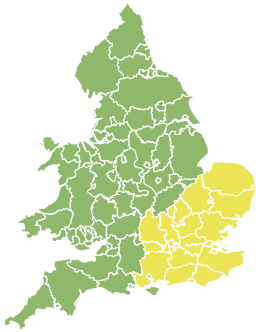


# Flood Guidance Statement

10:30hrs Tuesday 12 September 2023



Tuesday

12 Sep 2023 10:30-23:59  
Trend since last FGS

Increased ↑

Wednesday

13 Sep 2023

Steady →

Thursday

14 Sep 2023

Steady →

Friday

15 Sep 2023

Steady →

Saturday

16 Sep 2023

Steady →

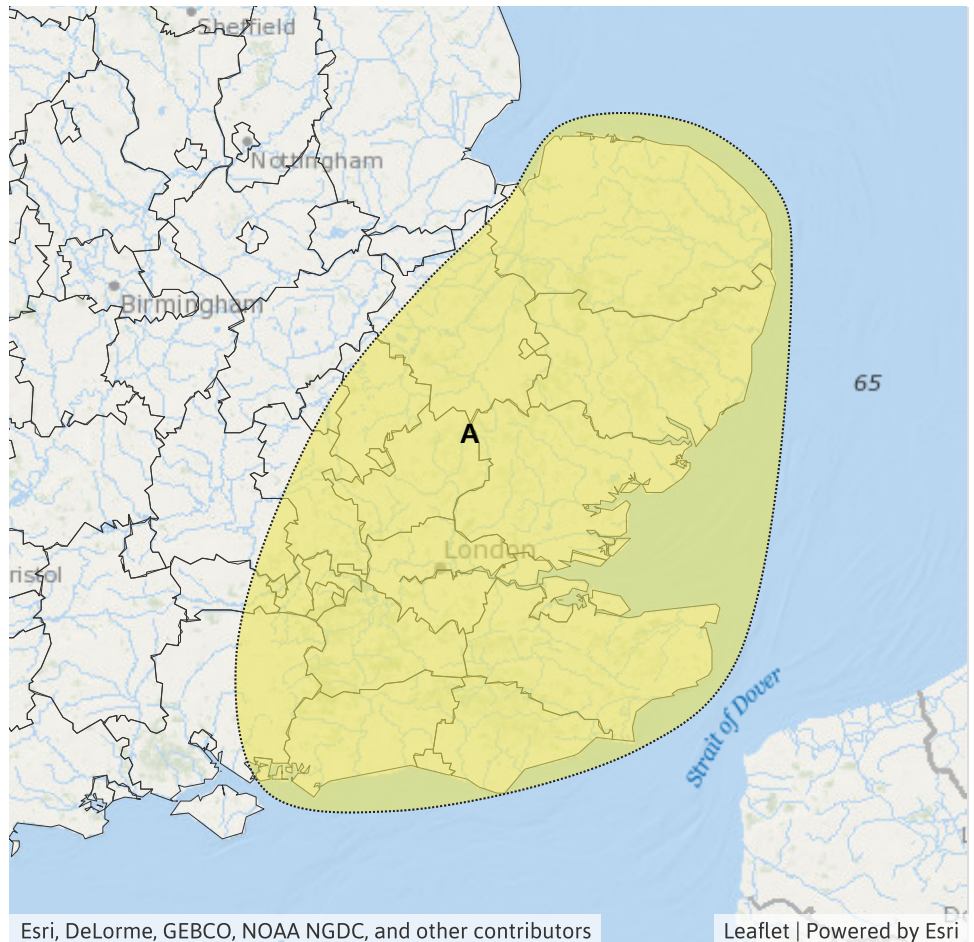
Significant surface water flooding impacts are possible but not expected today (Tuesday) across parts of the East and South East of England and London. The overall flood risk is **LOW**.

## Specific Areas of Concern Map 1 - Tuesday 12 September 2023

**RISK AREA A**  
Impact **SIGNIFICANT**  
Likelihood **VERY LOW**

Source Surface  
Likely duration 1 Day

Heavy showers and localised impacts possible during the afternoon



Esri, DeLorme, GEBCO, NOAA NGDC, and other contributors

Leaflet | Powered by Esri

## Assessment of flood risk



### Surface water

---

The surface water flood risk is LOW today.

Significant surface water flooding impacts are possible but not expected today (Tuesday) across parts of the East and South East of England and London. Refer to Specific Areas of Concern Map. This is due to isolated, heavy showers and thunderstorms.

Minor surface water flooding impacts are also possible but not expected across parts of Yorkshire and the Humber and the East Midlands as heavy rain continues today.

Impacts could include localised flooding from urban and fast responding smaller watercourses/catchments, drains, channels and flooding from overland flow.



### Rivers

---

The river flood risk is VERY LOW for the next five days.



### Coastal/Tidal

---

The coastal flood risk is VERY LOW for the next five days.



### Groundwater

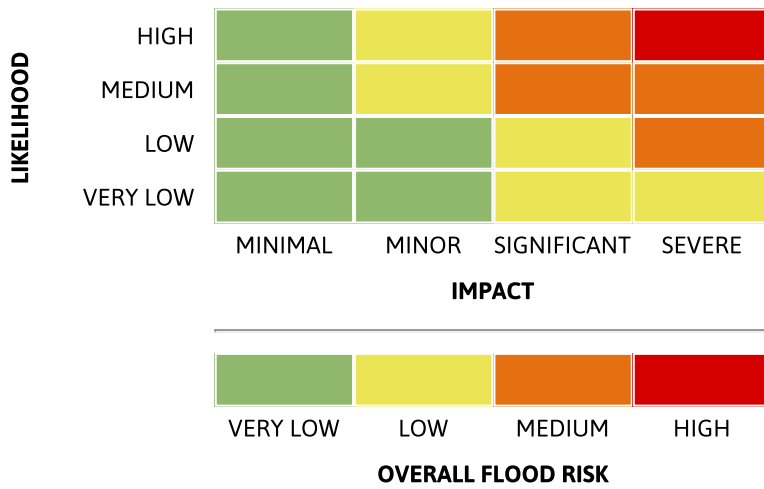
---

The groundwater flood risk is VERY LOW for the next five days.

# Flood Guidance Statement

10:30hrs Tuesday 12 September 2023

## Flood risk matrix



## Summary of potential impacts

### MINIMAL

Isolated and minor flooding of low-lying land and roads  
Isolated spray/wave on coastal promenades  
Little or no disruption to travel, but wet road surfaces

### MINOR

Localised flooding of land and roads  
Flooding affecting individual properties  
Disruption to travel and key sites in flood plans

### SIGNIFICANT

Flooding affecting parts of communities  
Possible danger to life and damage to buildings/structures  
Disruption to travel and key sites in flood plans

### SEVERE

Danger to life, severe disruption to travel  
Widespread flooding affecting whole communities  
Widespread disruption or loss of infrastructure  
Large scale evacuation of properties possible

Next statement due **10:30hrs Wednesday 13 September 2023 (all times are local)**

Contact details **Flood Forecasting Centre Duty Hydrometeorologist - 0330 135 4400**

More information <https://www.gov.uk/government/organisations/flood-forecasting-centre>