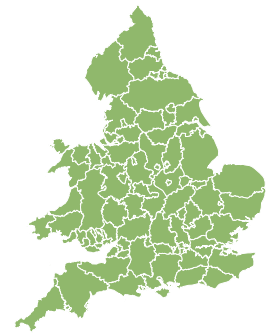
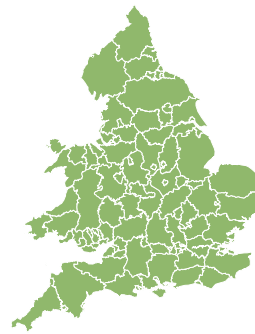
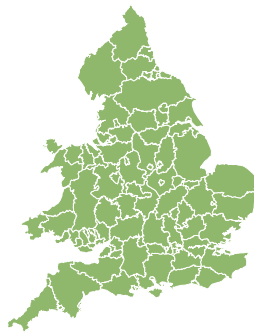
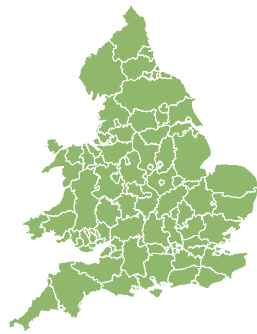
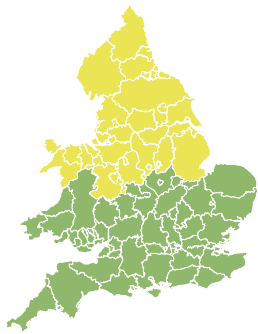


Flood Guidance Statement

10:30hrs Sunday 10 September 2023



Sunday

10 Sep 2023 10:30-23:59
Trend since last FGS

Steady →

Monday

11 Sep 2023

Steady →

Tuesday

12 Sep 2023

Increased ↑

Wednesday

13 Sep 2023

Steady →

Thursday

14 Sep 2023

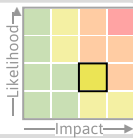
Steady →

Significant surface water flooding impacts are possible today (Sunday) across parts of England and Wales. The overall flood risk is LOW.

Specific Areas of Concern Map 1 - Sunday 10 September 2023

RISK AREA A

Impact **SIGNIFICANT**
Likelihood **LOW**

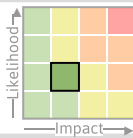


Source Surface
Likely duration 1 Day

Heavy showers and thunderstorms through the afternoon

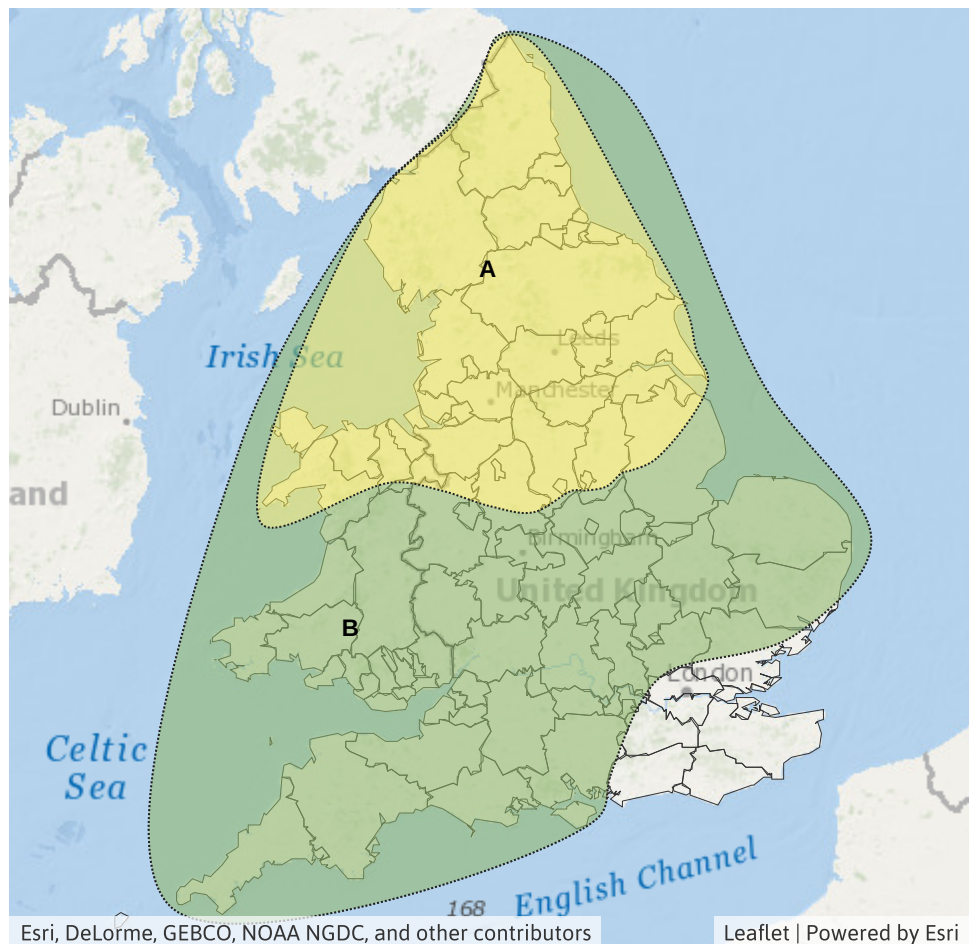
RISK AREA B

Impact **MINOR**
Likelihood **LOW**



Source Surface
Likely duration 1 Day

Possible showers and thunderstorms through the early morning and through the afternoon



Esri, DeLorme, GEBCO, NOAA NGDC, and other contributors

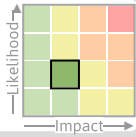
Leaflet | Powered by Esri

Flood Guidance Statement

10:30hrs Sunday 10 September 2023

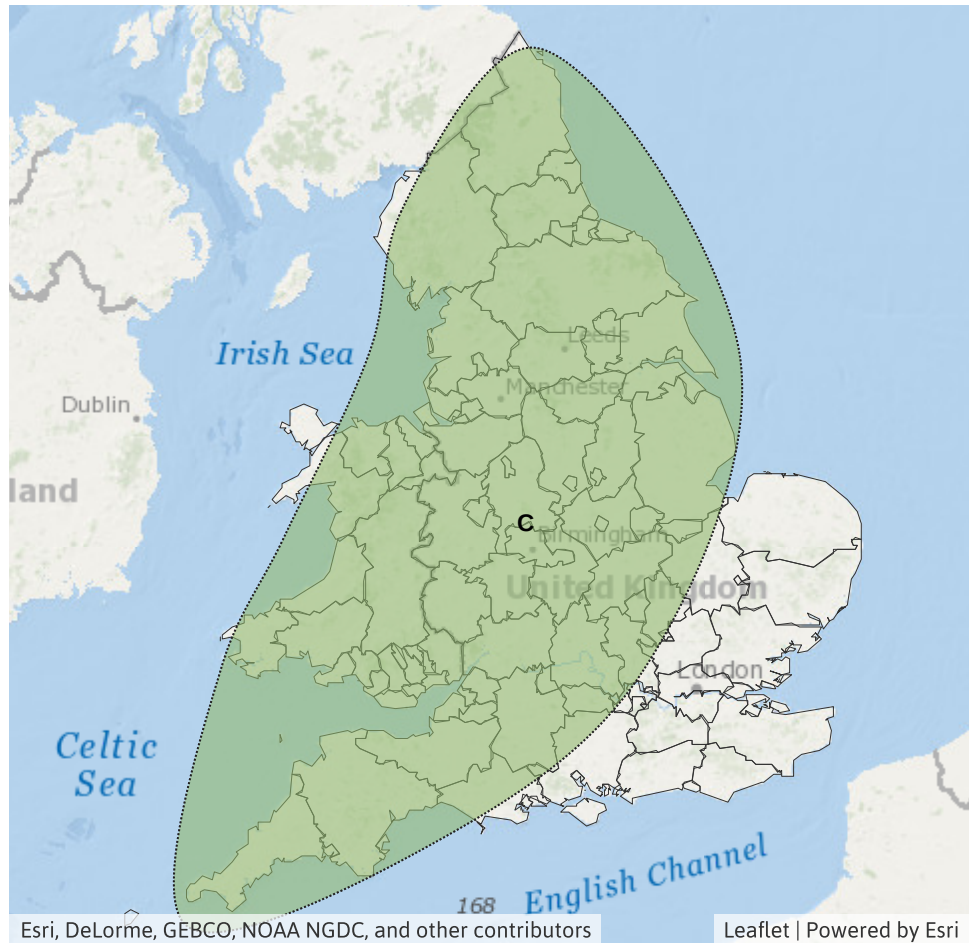
Specific Areas of Concern Map 2 - Monday 11 September 2023

RISK AREA C
Impact **MINOR**
Likelihood **LOW**



Source Surface
Likely duration 1 Day

Heavy showers or thunderstorms developing through the afternoon



Esri, DeLorme, GEBCO, NOAA NGDC, and other contributors

Leaflet | Powered by Esri

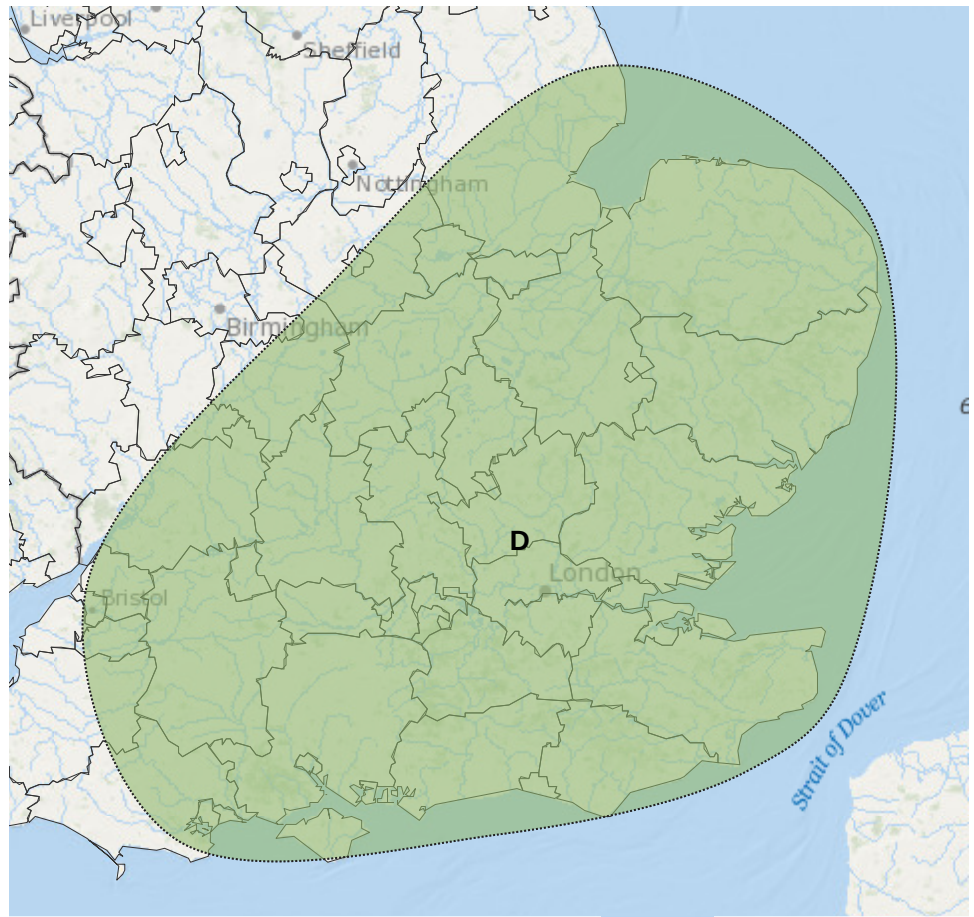
Specific Areas of Concern Map 3 - Tuesday 12 September 2023

RISK AREA D
Impact **MINOR**
Likelihood **LOW**



Source Surface
Likely duration 1 Day

Heavy showers and localised impacts possible during the afternoon



Esri, DeLorme, GEBCO, NOAA NGDC, and other contributors

Leaflet | Powered by Esri

Assessment of flood risk



Surface water

The surface water flood risk is LOW today (Sunday).

Significant surface water flooding impacts are possible today - see Specific Areas of Concern Map 1. Further minor impacts are possible across parts of England and Wales on Monday and Tuesday - see Specific Areas of Concern Maps 2 and 3. This is due to isolated, very heavy showers and thunderstorms.

Impacts could include localised flooding from urban and fast responding smaller watercourses/catchments, drains, channels and flooding from overland flow.



Rivers

The river flood risk is VERY LOW for the next five days.



Coastal/Tidal

The coastal flood risk is VERY LOW for the next five days.



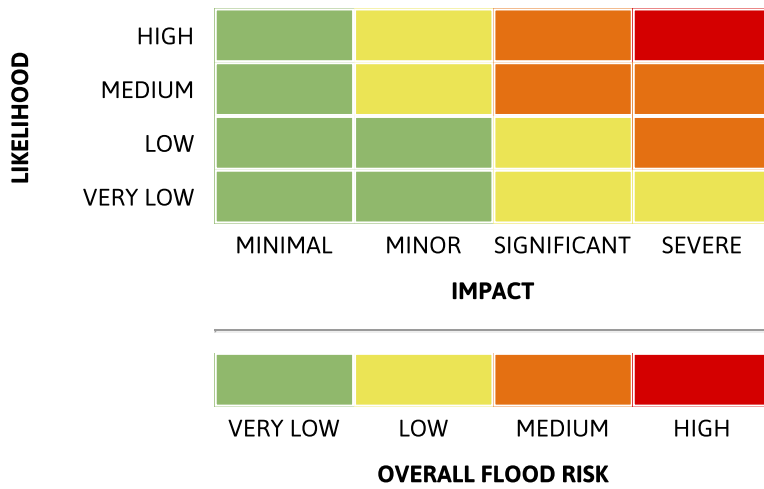
Groundwater

The groundwater flood risk is VERY LOW for the next five days.

Flood Guidance Statement

10:30hrs Sunday 10 September 2023

Flood risk matrix



Summary of potential impacts

MINIMAL

Isolated and minor flooding of low-lying land and roads
Isolated spray/wave on coastal promenades
Little or no disruption to travel, but wet road surfaces

MINOR

Localised flooding of land and roads
Flooding affecting individual properties
Disruption to travel and key sites in flood plans

SIGNIFICANT

Flooding affecting parts of communities
Possible danger to life and damage to buildings/structures
Disruption to travel and key sites in flood plans

SEVERE

Danger to life, severe disruption to travel
Widespread flooding affecting whole communities
Widespread disruption or loss of infrastructure
Large scale evacuation of properties possible

Next statement due **10:30hrs Monday 11 September 2023 (all times are local)**

Contact details **Flood Forecasting Centre Duty Hydrometeorologist - 0330 135 4400**

More information <https://www.gov.uk/government/organisations/flood-forecasting-centre>