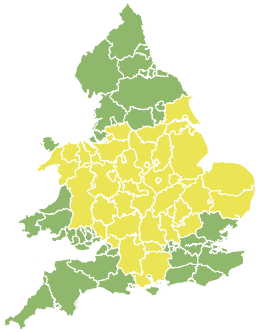


Flood Guidance Statement

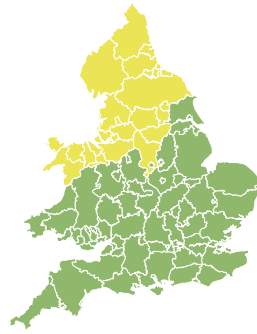
10:30hrs Saturday 09 September 2023



Saturday

9 Sep 2023 10:30-23:59
Trend since last FGS

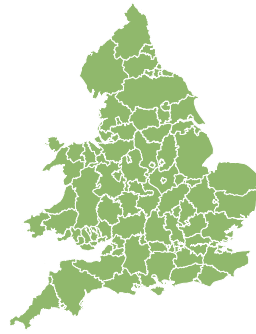
Steady



Sunday

10 Sep 2023

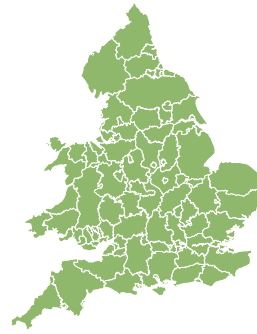
Increased



Monday

11 Sep 2023

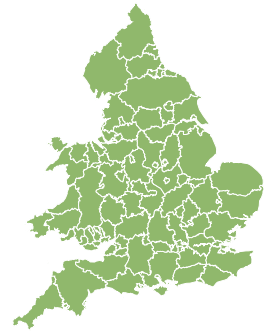
Increased



Tuesday

12 Sep 2023

Steady



Wednesday

13 Sep 2023

Steady



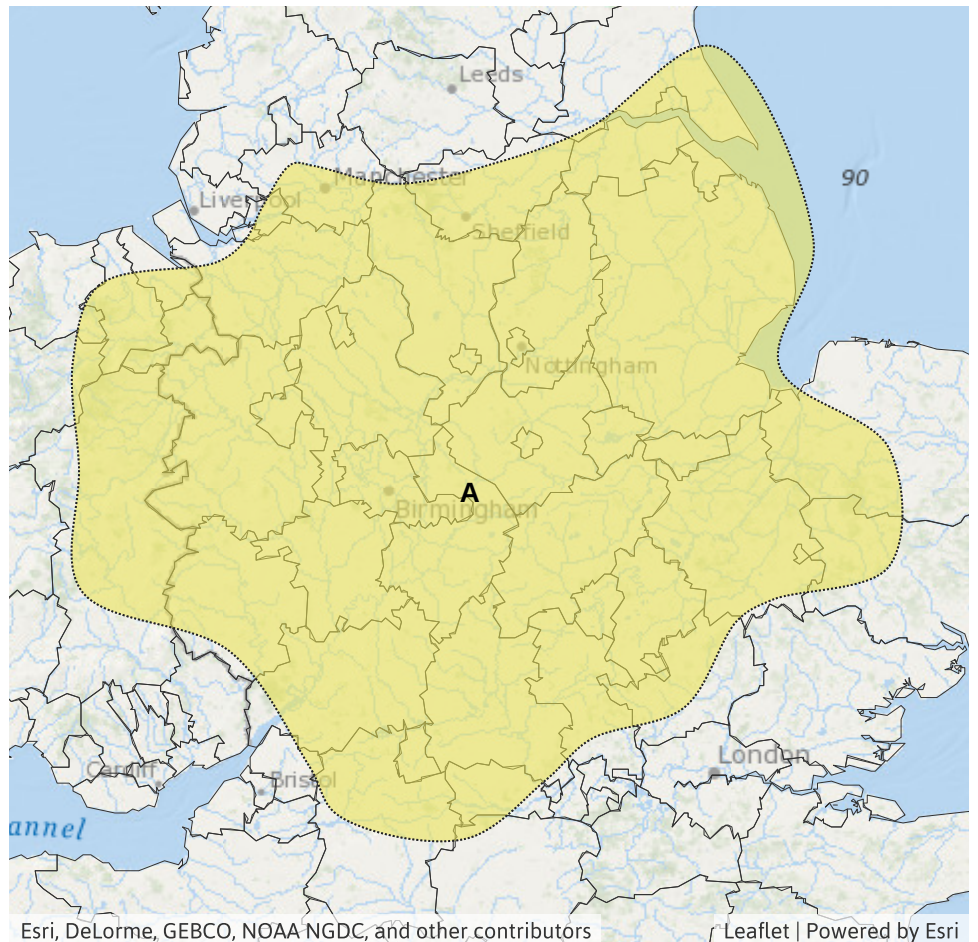
Significant surface water flooding impacts are possible but not expected on Saturday and possible on Sunday across parts of England and Wales. The overall flood risk is LOW.

Specific Areas of Concern Map 1 - Saturday 9 September 2023

RISK AREA A
Impact **SIGNIFICANT**
Likelihood **VERY LOW**

Source Surface
Likely duration 1 Day

Isolated intense downpours are possible in the afternoon and evening



Flood Guidance Statement

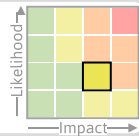
10:30hrs Saturday 09 September 2023

Specific Areas of Concern Map 2 - Sunday 10 September 2023

RISK AREA B

Impact **SIGNIFICANT**

Likelihood **LOW**



Source Surface

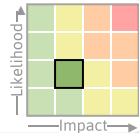
Likely duration 1 Day

Heavy showers and thunderstorms through the afternoon

RISK AREA C

Impact **MINOR**

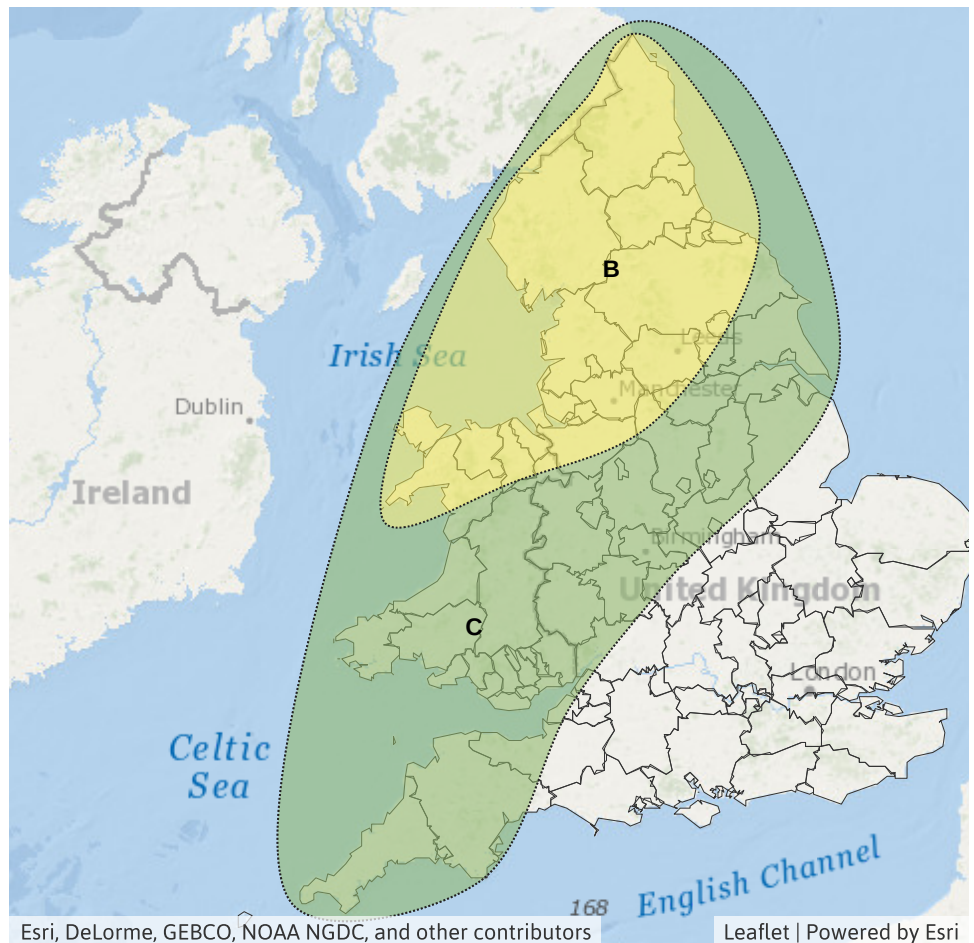
Likelihood **LOW**



Source Surface

Likely duration 1 Day

Possible showers and thunderstorms through the early morning and into the afternoon



Esri, DeLorme, GEBCO, NOAA NGDC, and other contributors

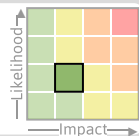
Leaflet | Powered by Esri

Specific Areas of Concern Map 3 - Monday 11 September 2023

RISK AREA D

Impact **MINOR**

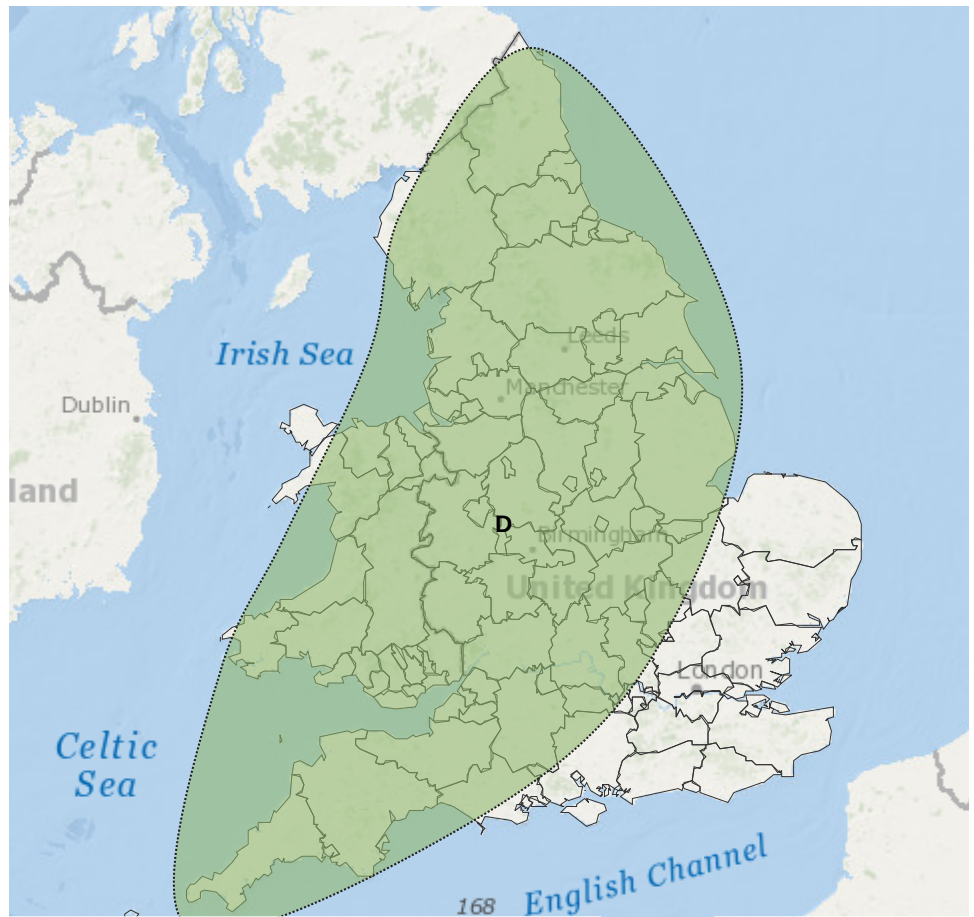
Likelihood **LOW**



Source Surface

Likely duration 1 Day

Heavy showers or thunderstorms developing through the afternoon



Esri, DeLorme, GEBCO, NOAA NGDC, and other contributors

Leaflet | Powered by Esri

Assessment of flood risk



Surface water

The surface water flood risk is LOW on Saturday and Sunday.

Significant surface water flooding impacts are possible but not expected on Saturday afternoon and evening, with minor impacts possible but not expected more widely. See Specific Area of Concern Map 1.

Significant surface water flooding impacts are also possible on Sunday. See Specific Areas of Concern Map 2. Minor impacts are possible widely across England and Wales on Monday. See Specific Areas of Concern Map 3.

This is due to isolated, very heavy showers and thunderstorms. Impacts could include localised flooding from urban and fast responding smaller watercourses/catchments, drains, channels and flooding from overland flow.



Rivers

The river flood risk is VERY LOW for the next five days.



Coastal/Tidal

The coastal flood risk is VERY LOW for the next five days.



Groundwater

The groundwater flood risk is VERY LOW for the next five days.

Flood Guidance Statement

10:30hrs Saturday 09 September 2023

Flood risk matrix



Summary of potential impacts

MINIMAL

Isolated and minor flooding of low-lying land and roads
Isolated spray/wave on coastal promenades
Little or no disruption to travel, but wet road surfaces

MINOR

Localised flooding of land and roads
Flooding affecting individual properties
Disruption to travel and key sites in flood plans

SIGNIFICANT

Flooding affecting parts of communities
Possible danger to life and damage to buildings/structures
Disruption to travel and key sites in flood plans

SEVERE

Danger to life, severe disruption to travel
Widespread flooding affecting whole communities
Widespread disruption or loss of infrastructure
Large scale evacuation of properties possible

Next statement due **10:30hrs Sunday 10 September 2023 (all times are local)**

Contact details **Flood Forecasting Centre Duty Hydrometeorologist - 0330 135 4400**

More information <https://www.gov.uk/government/organisations/flood-forecasting-centre>