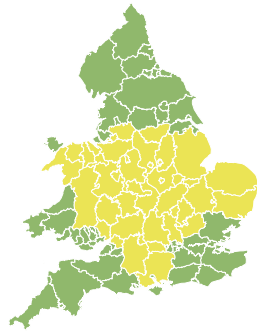


# Flood Guidance Statement

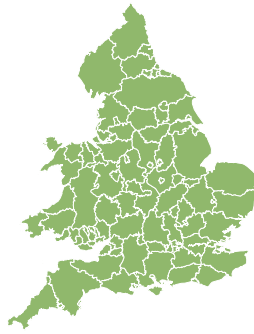
10:30hrs Friday 08 September 2023



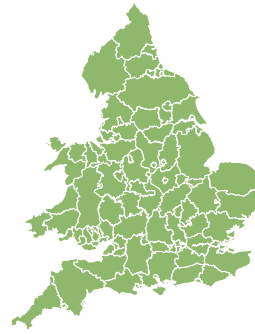
Friday  
8 Sep 2023 10:30-23:59  
Trend since last FGS  
Steady →



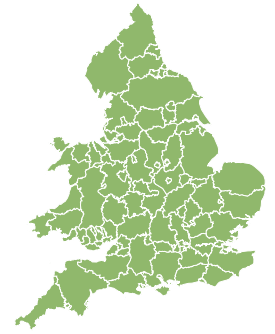
Saturday  
9 Sep 2023  
Increased ↑



Sunday  
10 Sep 2023  
Increased ↑



Monday  
11 Sep 2023  
Steady →



Tuesday  
12 Sep 2023  
Steady →

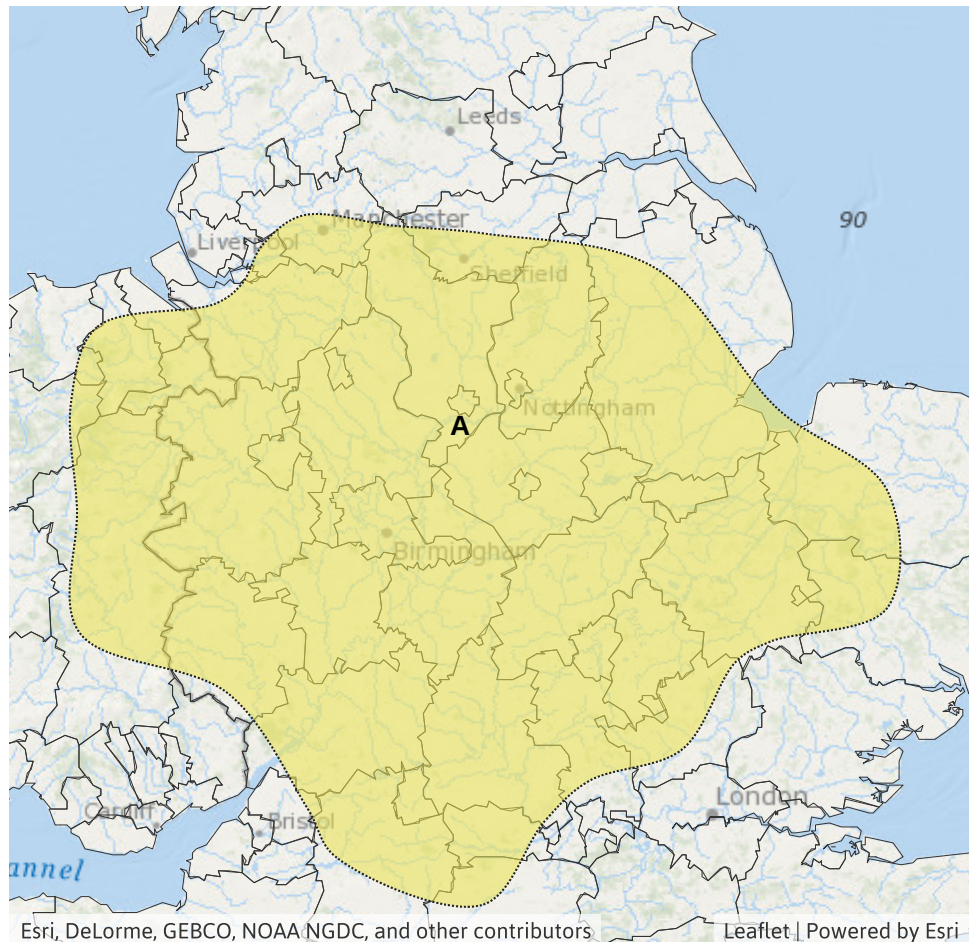
Significant surface water flooding impacts are possible but not expected on Saturday across parts of England and Wales. The overall flood risk is LOW.

## Specific Areas of Concern Map 1 - Saturday 09 September 2023

**RISK AREA A**  
Impact **SIGNIFICANT**  
Likelihood **VERY LOW**

Source Surface  
Likely duration 1 Day

Isolated intense downpours are possible in the afternoon and evening

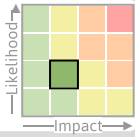


# Flood Guidance Statement

10:30hrs Friday 08 September 2023

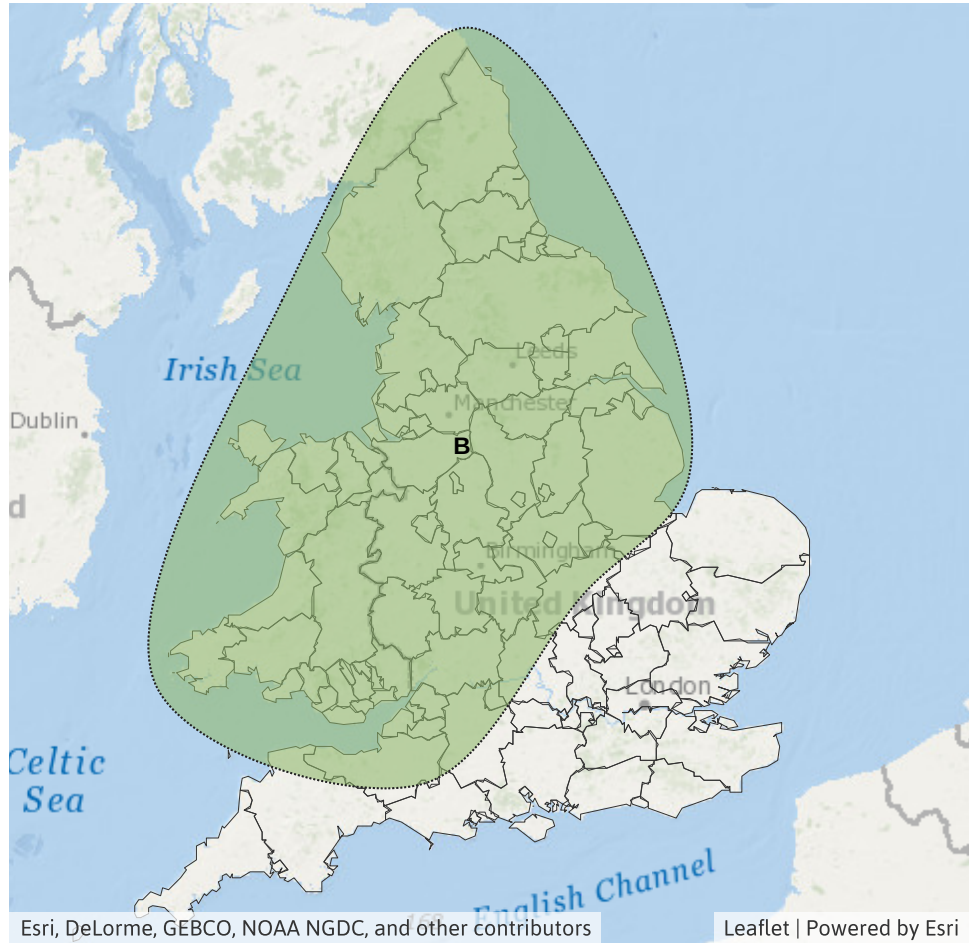
## Specific Areas of Concern Map 2 - Sunday 10 September 2023

**RISK AREA B**  
Impact **MINOR**  
Likelihood **LOW**



Source Surface  
Likely duration 1 Day

Isolated heavy showers and thunderstorms



## Assessment of flood risk



### Surface water

---

The surface water flood risk is LOW on Saturday.

Significant surface water flooding impacts are possible but not expected on Saturday afternoon and evening, due to isolated intense downpours. See Specific Area of Concern Map 1. Minor surface water impacts are also possible but not expected more widely.

Further minor surface water flooding impacts are possible on Sunday - see Specific Areas of Concern map 2.

Impacts could include localised flooding from urban and fast responding smaller watercourses/catchments, drains, channels and flooding from overland flow.



### Rivers

---

The river flood risk is VERY LOW for the next five days.



### Coastal/Tidal

---

The coastal flood risk is VERY LOW for the next five days.



### Groundwater

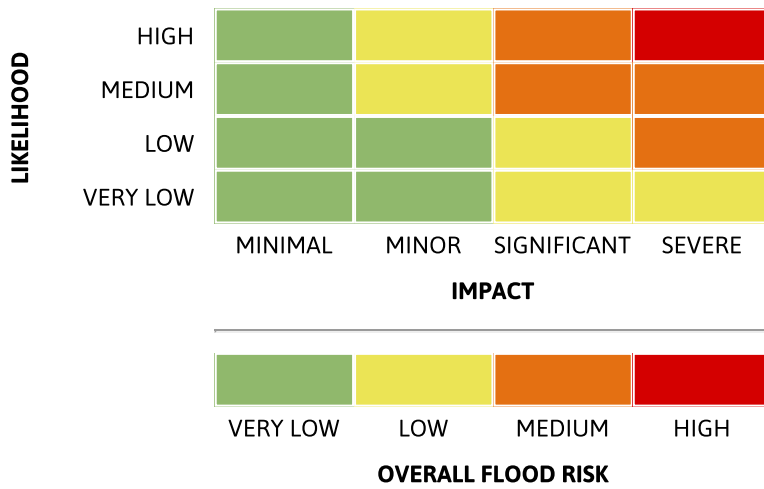
---

The groundwater flood risk is VERY LOW for the next five days.

# Flood Guidance Statement

10:30hrs Friday 08 September 2023

## Flood risk matrix



## Summary of potential impacts

### MINIMAL

Isolated and minor flooding of low-lying land and roads  
Isolated spray/wave on coastal promenades  
Little or no disruption to travel, but wet road surfaces

### MINOR

Localised flooding of land and roads  
Flooding affecting individual properties  
Disruption to travel and key sites in flood plans

### SIGNIFICANT

Flooding affecting parts of communities  
Possible danger to life and damage to buildings/structures  
Disruption to travel and key sites in flood plans

### SEVERE

Danger to life, severe disruption to travel  
Widespread flooding affecting whole communities  
Widespread disruption or loss of infrastructure  
Large scale evacuation of properties possible

Next statement due **10:30hrs Saturday 09 September 2023 (all times are local)**

Contact details **Flood Forecasting Centre Duty Hydrometeorologist - 0330 135 4400**

More information <https://www.gov.uk/government/organisations/flood-forecasting-centre>