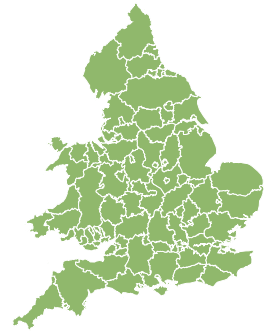
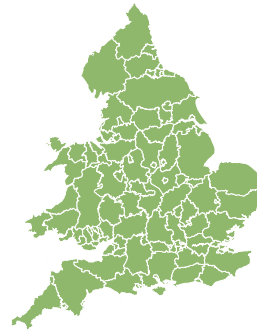
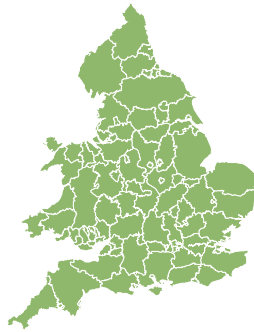
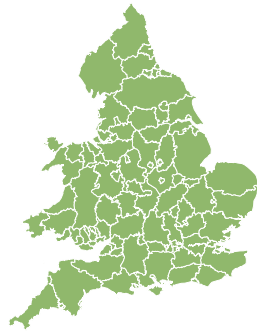
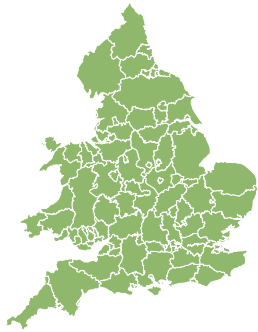


Flood Guidance Statement

10:30hrs Sunday 27 August 2023



Sunday

27 Aug 2023 10:30-23:59

Trend since last FGS

Increased



Monday

28 Aug 2023

Steady



Tuesday

29 Aug 2023

Steady



Wednesday

30 Aug 2023

Steady



Thursday

31 Aug 2023

Steady



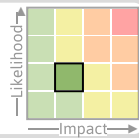
Minor surface water flooding impacts are possible in parts of North East England today (Sunday), and minor river flooding is possible in parts of North West England today. The overall flood risk for England and Wales is VERY LOW for the next five days.

Specific Areas of Concern Map 1 - Sunday 27 August 2023

RISK AREA A

Impact **MINOR**

Likelihood **LOW**



Source Surface

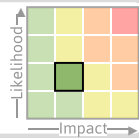
Likely duration 1 Day

Minor surface water flooding impacts are possible from heavy showers through Sunday

RISK AREA B

Impact **MINOR**

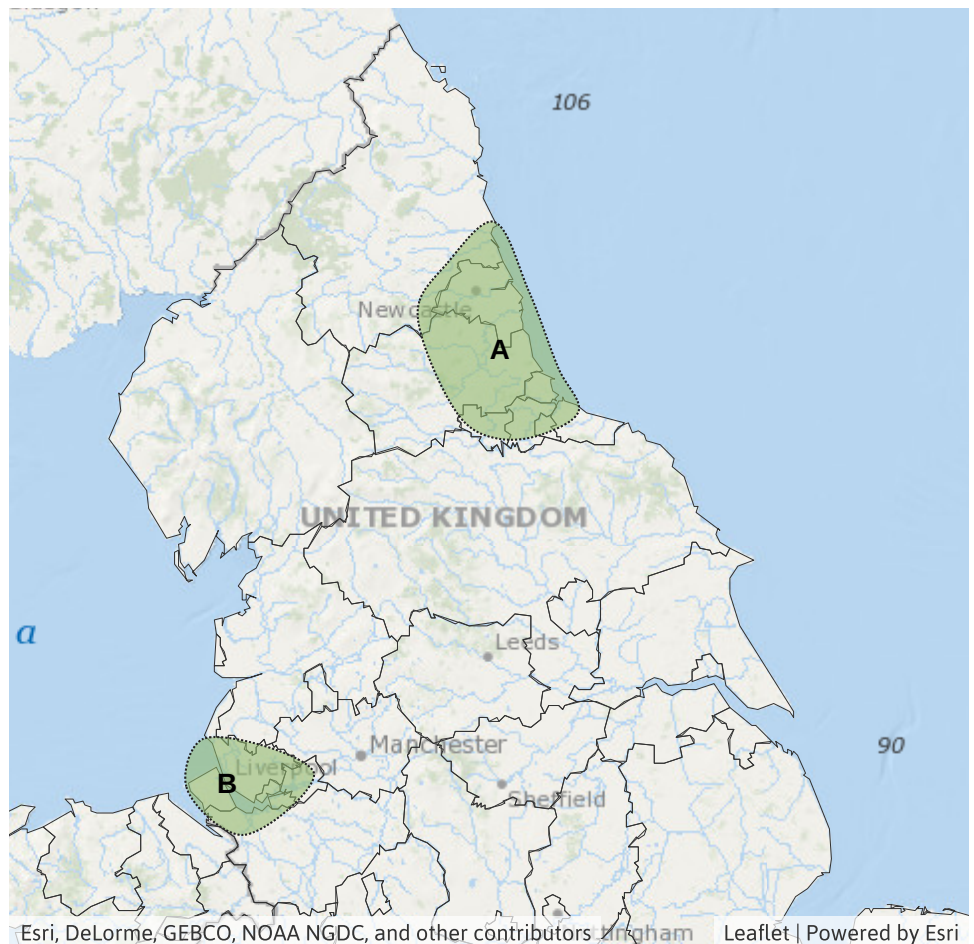
Likelihood **LOW**



Source River

Likely duration 1 Day

Minor river flooding is possible following heavy rain overnight.



Esri, DeLorme, GEBCO, NOAA NGDC, and other contributors Birmingham Leaflet | Powered by Esri

Assessment of flood risk



Surface water

The surface water flood risk is VERY LOW for the next five days.

Minor surface water flooding impacts are possible in parts of North East England today (Sunday), with minor impacts possible but not expected more widely across North East England, Yorkshire and the Humber. This is due to the potential for frequent heavy showers. See Areas of Concern Map.

Impacts could include localised flooding from urban and fast responding smaller watercourses/catchments, drains, channels and flooding from overland flow.



Rivers

The river flood risk is VERY LOW for the next five days.

Minor river flooding impacts are possible in parts of North West England today (Sunday), following heavy rain overnight.



Coastal/Tidal

The coastal/tidal flood risk is VERY LOW for the next five days.



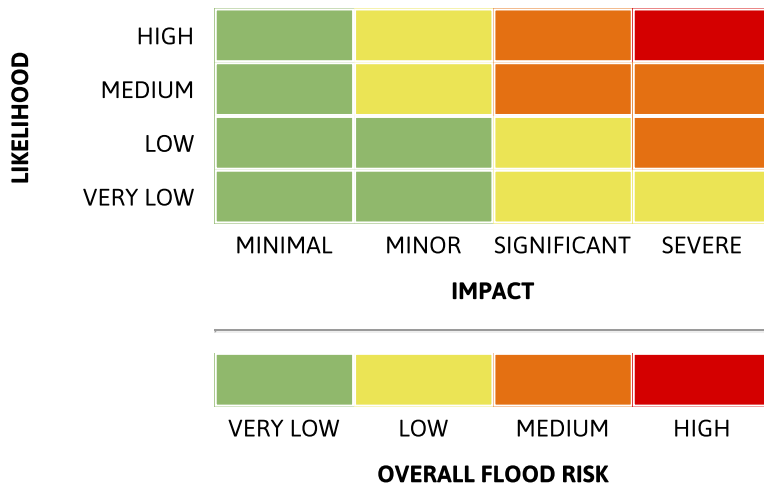
Groundwater

The groundwater flood risk is VERY LOW for the next five days.

Flood Guidance Statement

10:30hrs Sunday 27 August 2023

Flood risk matrix



Summary of potential impacts

MINIMAL

Isolated and minor flooding of low-lying land and roads
Isolated spray/wave on coastal promenades
Little or no disruption to travel, but wet road surfaces

MINOR

Localised flooding of land and roads
Flooding affecting individual properties
Disruption to travel and key sites in flood plans

SIGNIFICANT

Flooding affecting parts of communities
Possible danger to life and damage to buildings/structures
Disruption to travel and key sites in flood plans

SEVERE

Danger to life, severe disruption to travel
Widespread flooding affecting whole communities
Widespread disruption or loss of infrastructure
Large scale evacuation of properties possible

Next statement due **10:30hrs Monday 28 August 2023 (all times are local)**

Contact details **Flood Forecasting Centre Duty Hydrometeorologist - 0330 135 4400**

More information <https://www.gov.uk/government/organisations/flood-forecasting-centre>